



Kogarah Local Environmental Plan 2012

Floor Space Ratio Map Sheet FSR_005

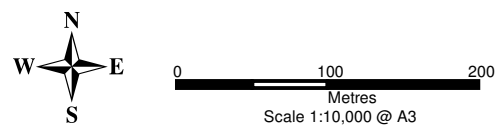
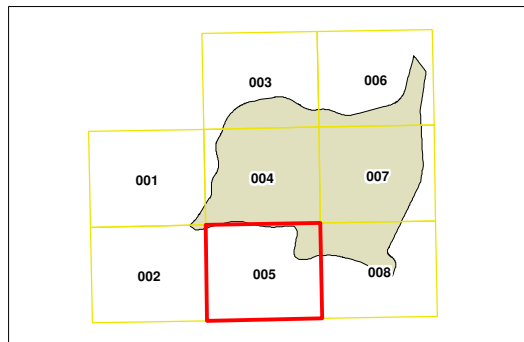
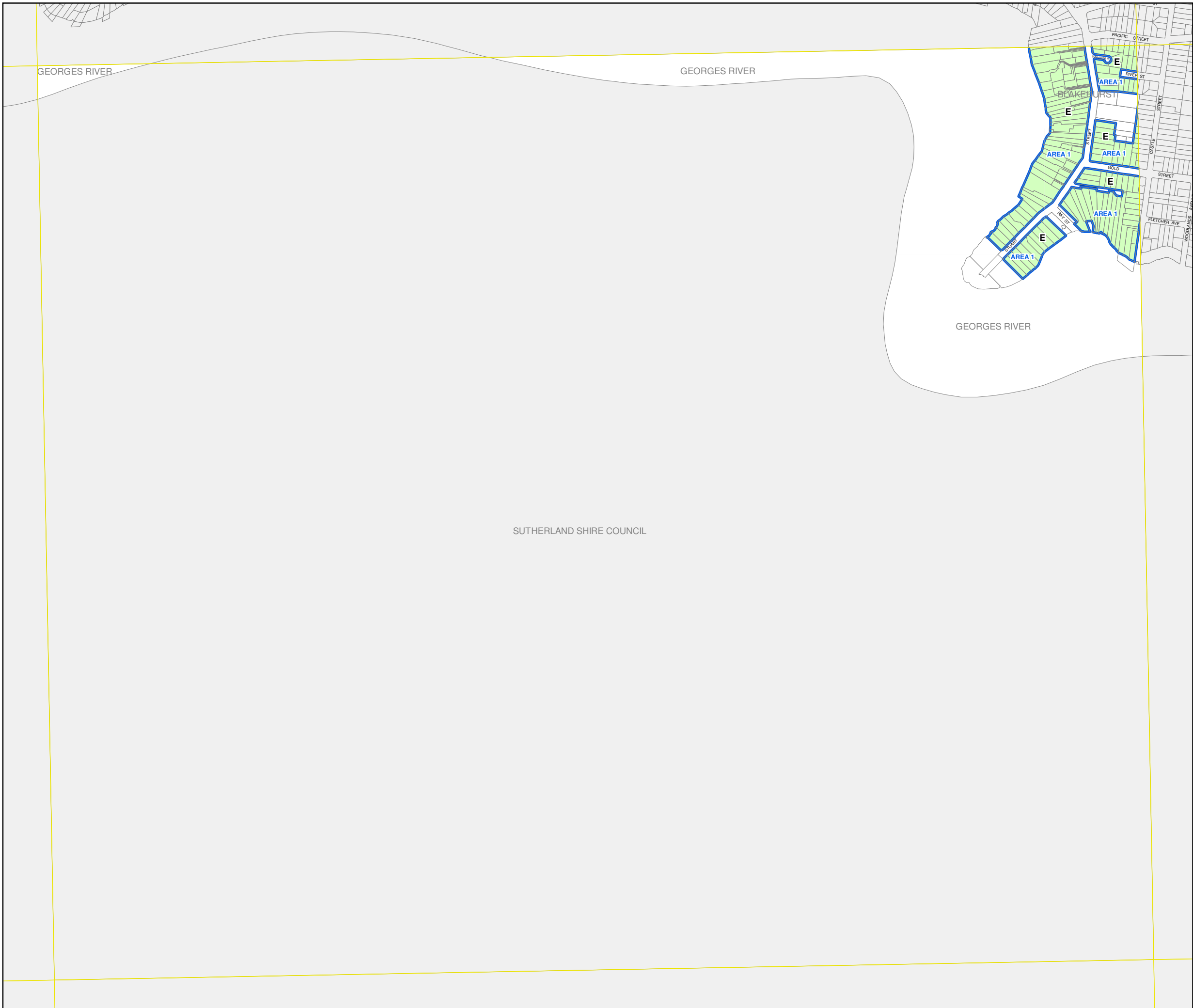
Floor Space Ratio (n:1)

E	0.55
H	0.7
N	1
P	1.2
Q	1.3
S1	1.5
S2	1.8
T	2
U1	2.5
U2	2.8
X	4
Y	4.5

Refer to Clause 4.4A

Cadastre

Cadastre 10/11/2016 Kogarah City Council



Projection GDA 1994
Zone 56
Map identification number:
4450_COM_FSR_005_010_20170125