



Kogarah Local Environmental Plan 2012

Floor Space Ratio Map Sheet FSR_005

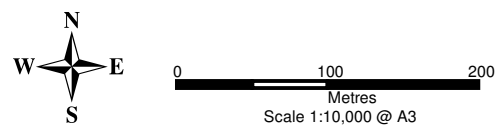
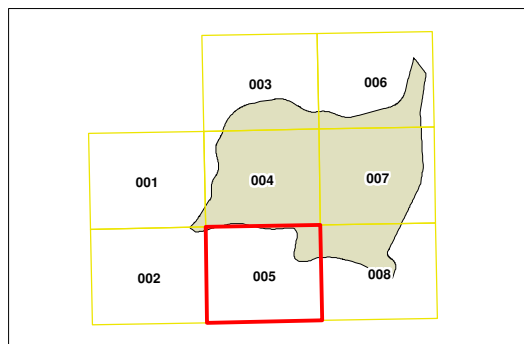
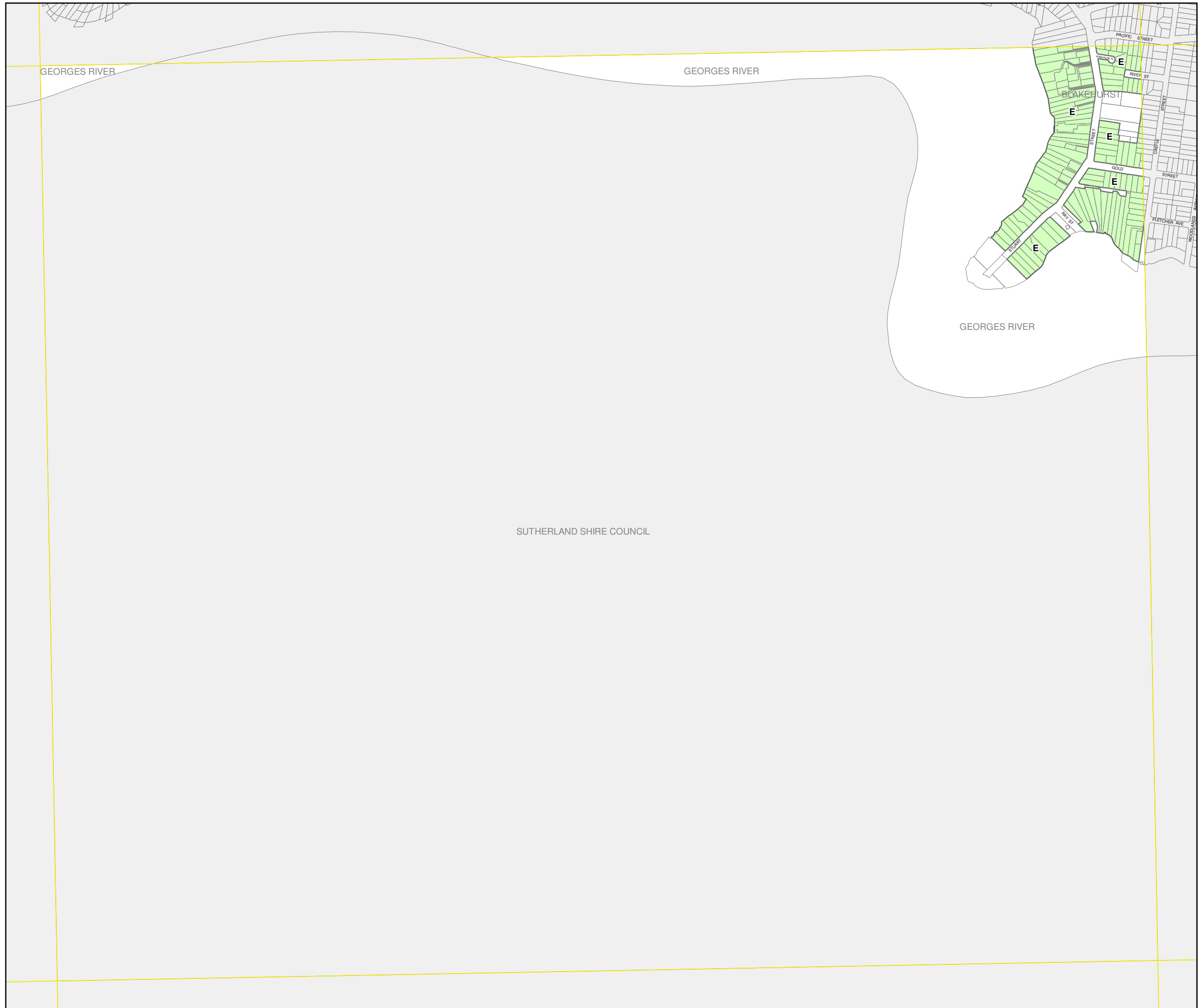
Floor Space Ratio (n:1)

E	0.55
H	0.7
N	1
P	1.2
Q	1.3
S1	1.5
S2	1.8
T	2
U1	2.5
U2	2.8
X	4
Y	4.5

Refer to Clause 4.4A

Cadastre

Cadastre 27/11/2017 Georges River Council



Projection GDA 1994
Zone 56

Map identification number:
4450_COM_FSR_005_010_20171127