







Kogarah Local Environmental Plan 2012

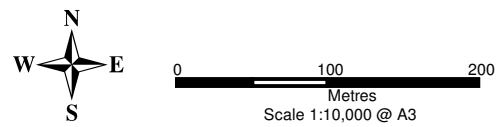
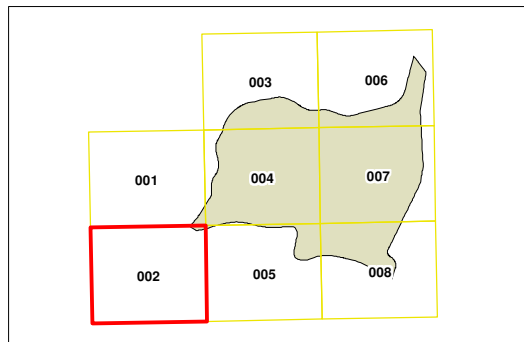
Heritage Map
Sheet HER_002

Heritage

-  Conservation Area - General
-  Item - General
-  Item - Archaeological

Cadastral

-  Cadastral 10/11/2016 Kogarah City Council



Projection GDA 1994
Zone 56

Map identification number:
4450_COM_HER_002_010_20170125

1123 GEORGES RIVER

SUTHERLAND SHIRE COUNCIL