







# Kogarah Local Environmental Plan 2012

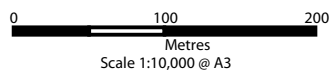
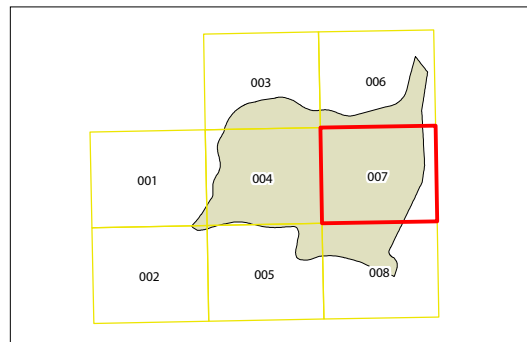
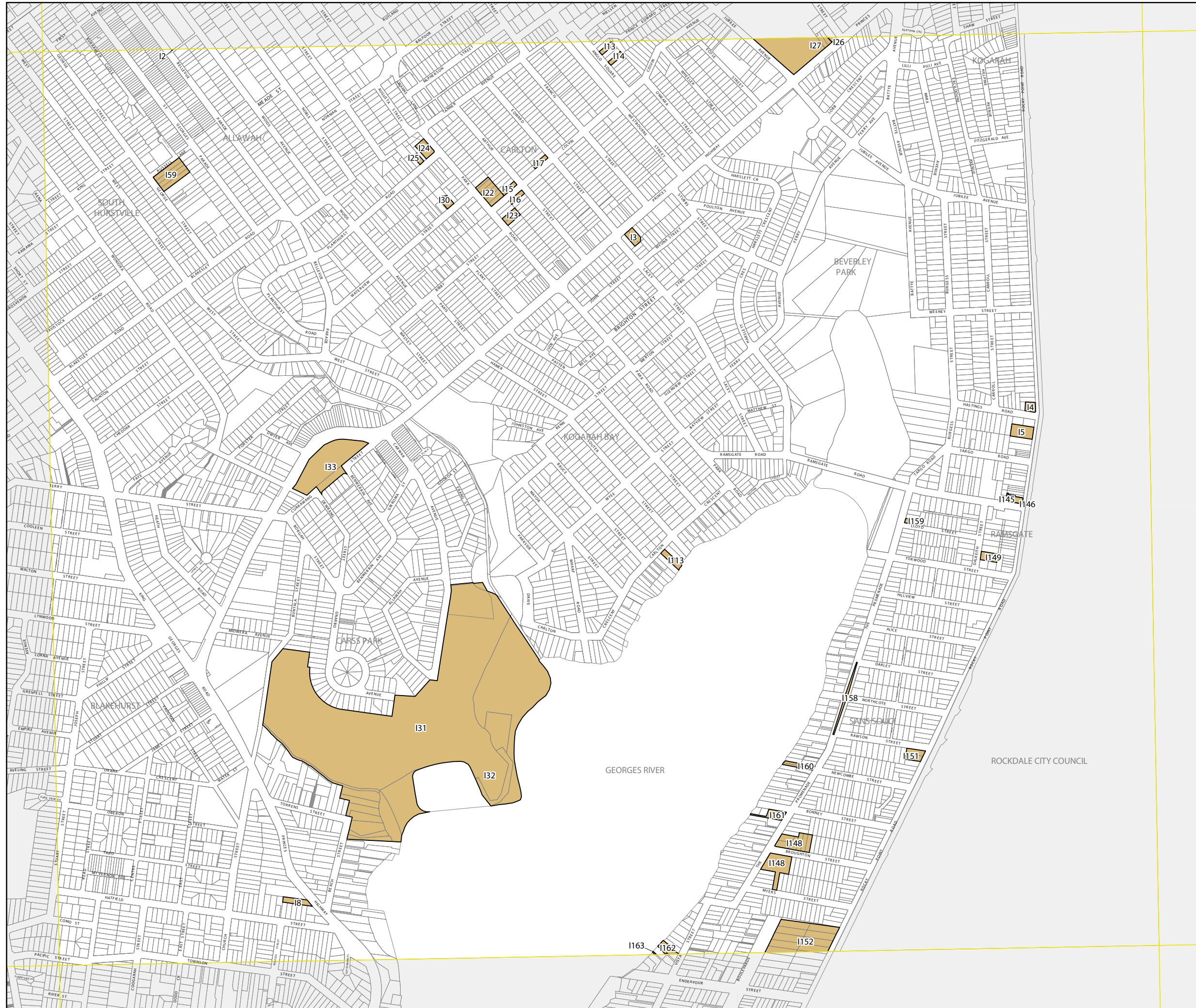
## Heritage Map Sheet HER\_007

### Heritage

-  Conservation Area - General
-  Item - General
-  Item - Archaeological

### Cadastre

-  Cadastre 24/07/2012 Kogarah City Council



Projection GDA 1994  
Zone 56

Map identification number:

4450\_COM\_HER\_007\_010\_20121113