







Kogarah Local Environmental Plan 2012

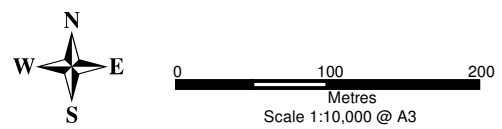
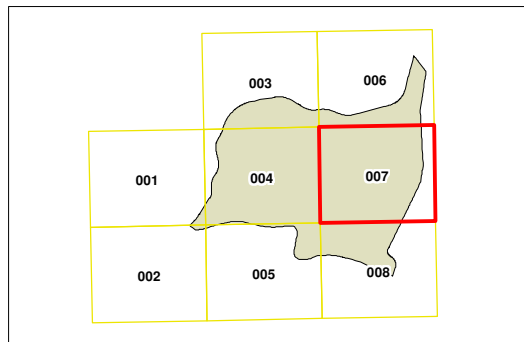
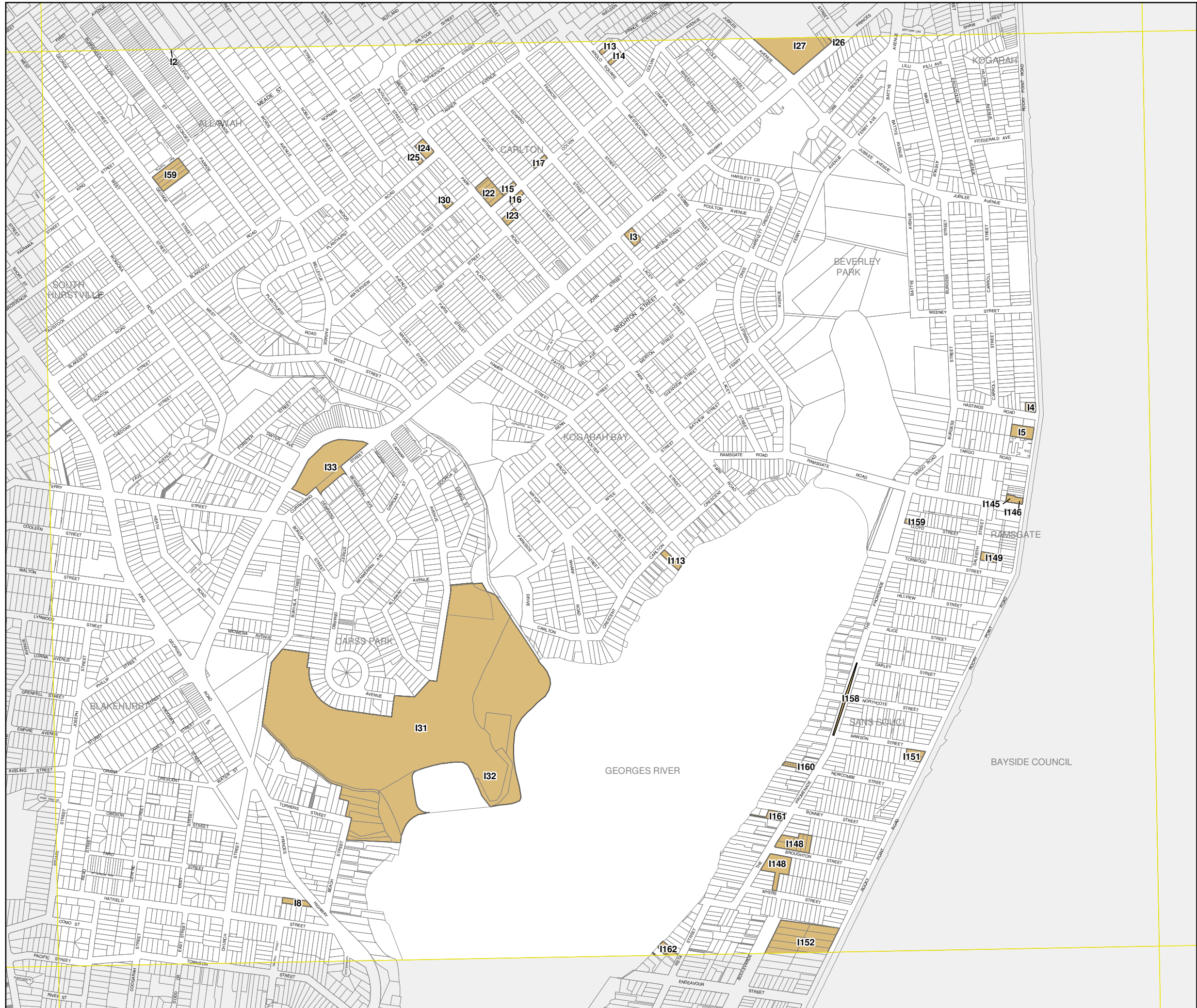
Heritage Map Sheet HER_007

Heritage

-  Conservation Area - General
-  Item - General
-  Item - Archaeological

Cadastr

-  Cadastre 10/11/2016 Kogarah City Council



Projection GDA 1994
Zone 56
Map identification number:
4450_COM_HER_007_010_20170125