




Kogarah Local
Environmental Plan
2012

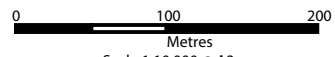
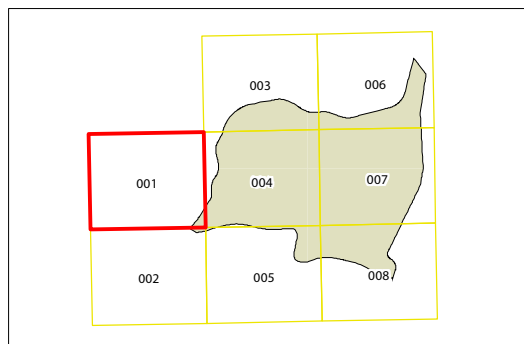
Height of Buildings Map
Sheet HOB_001

Height of Buildings (m)

J	9
K	10
M	12
O	15
R	21
U	33
V	39

Cadastre

 Cadastre 10/11/2016 Kogarah City Council



Scale 1:10,000 @ A3

Projection GDA 1994
Zone 56

Map identification number:

4450_COM_HOB_001_010_20170125

