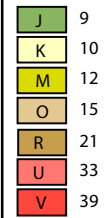




# Kogarah Local Environmental Plan 2012

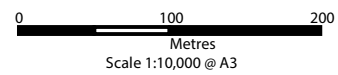
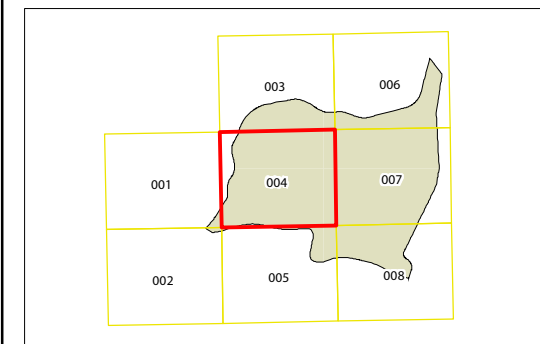
## Height of Buildings Map Sheet HOB\_004

Height of Buildings (m)



Cadastre

Cadastre 10/11/2016 Kogarah City Council



Map identification number:  
4450\_COM\_HOB\_004\_010\_20170220

