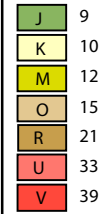




Kogarah Local Environmental Plan 2012

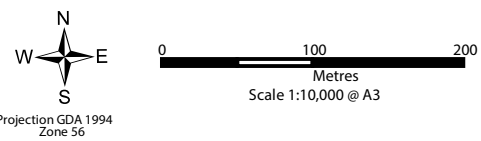
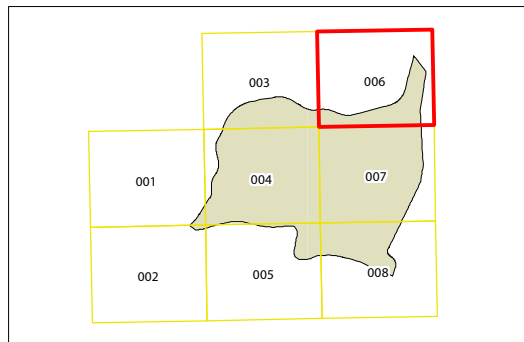
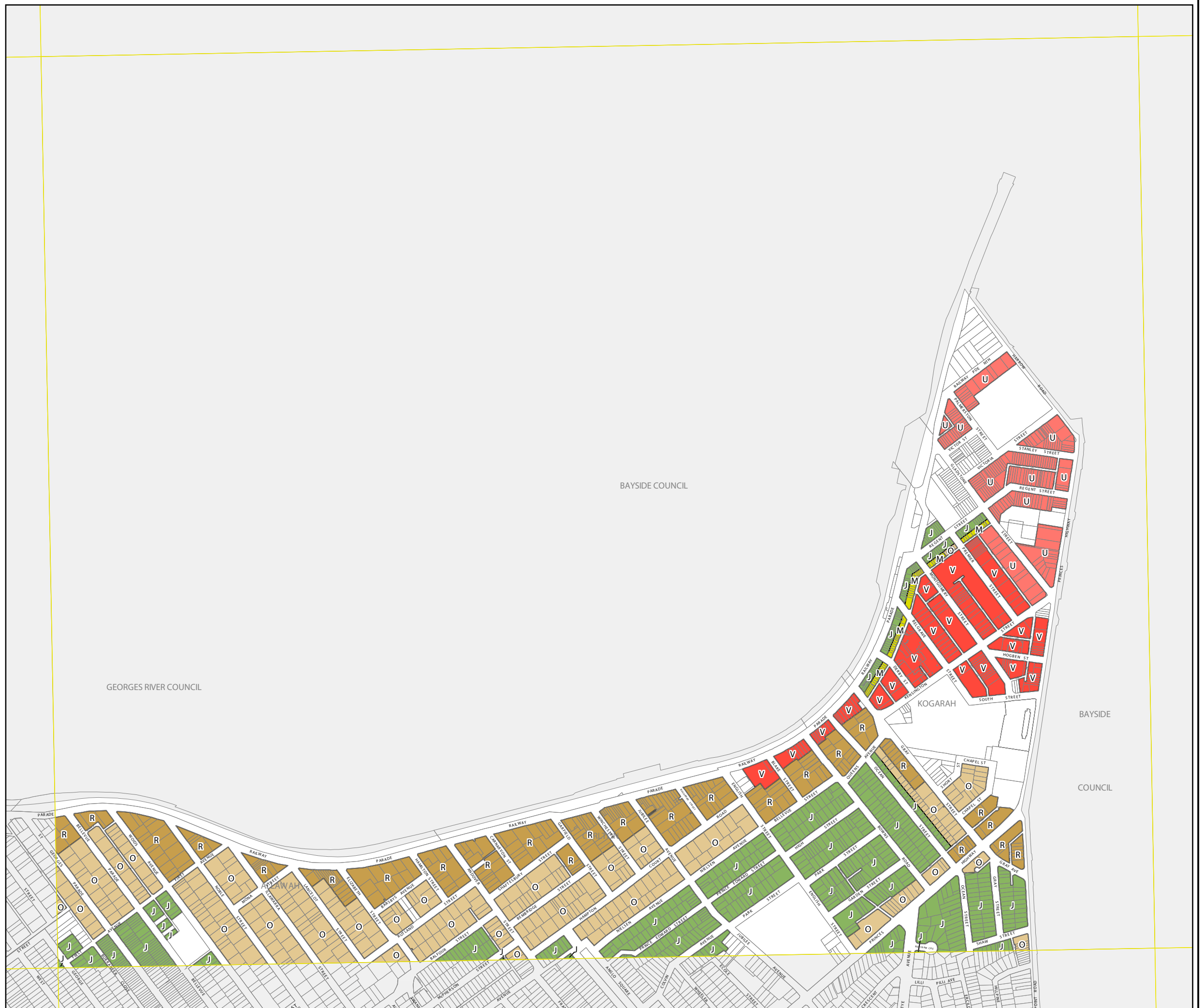
Height of Buildings Map Sheet HOB_006

Height of Buildings (m)



Cadastre

Cadastre 10/11/2016 Kogarah City Council



Map identification number:
4450_COM_HOB_006_010_20170220