







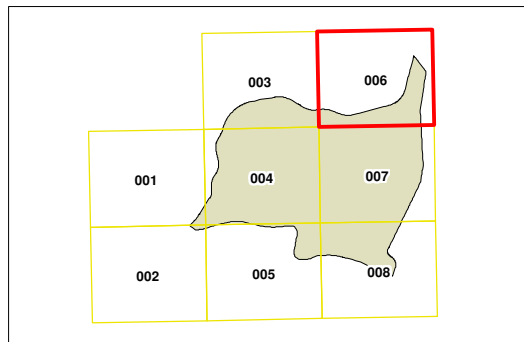
Kogarah Local Environmental Plan 2012

Land Reservation Acquisition Sheet LRA_006

-  Classified Road (SP2)
-  Regional Open Space (RE1)
-  Local Open Space (RE1)

Cadastre

 Cadastre 10/11/2016 Kogarah City Council



0 100 200
Metres
Scale 1:10,000 @ A3

Projection GDA 1994 Zone 56

Map identification number: 4450_COM_LRA_006_010_20170125

