



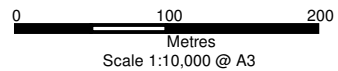
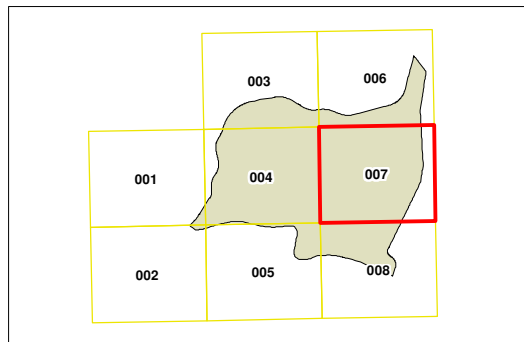
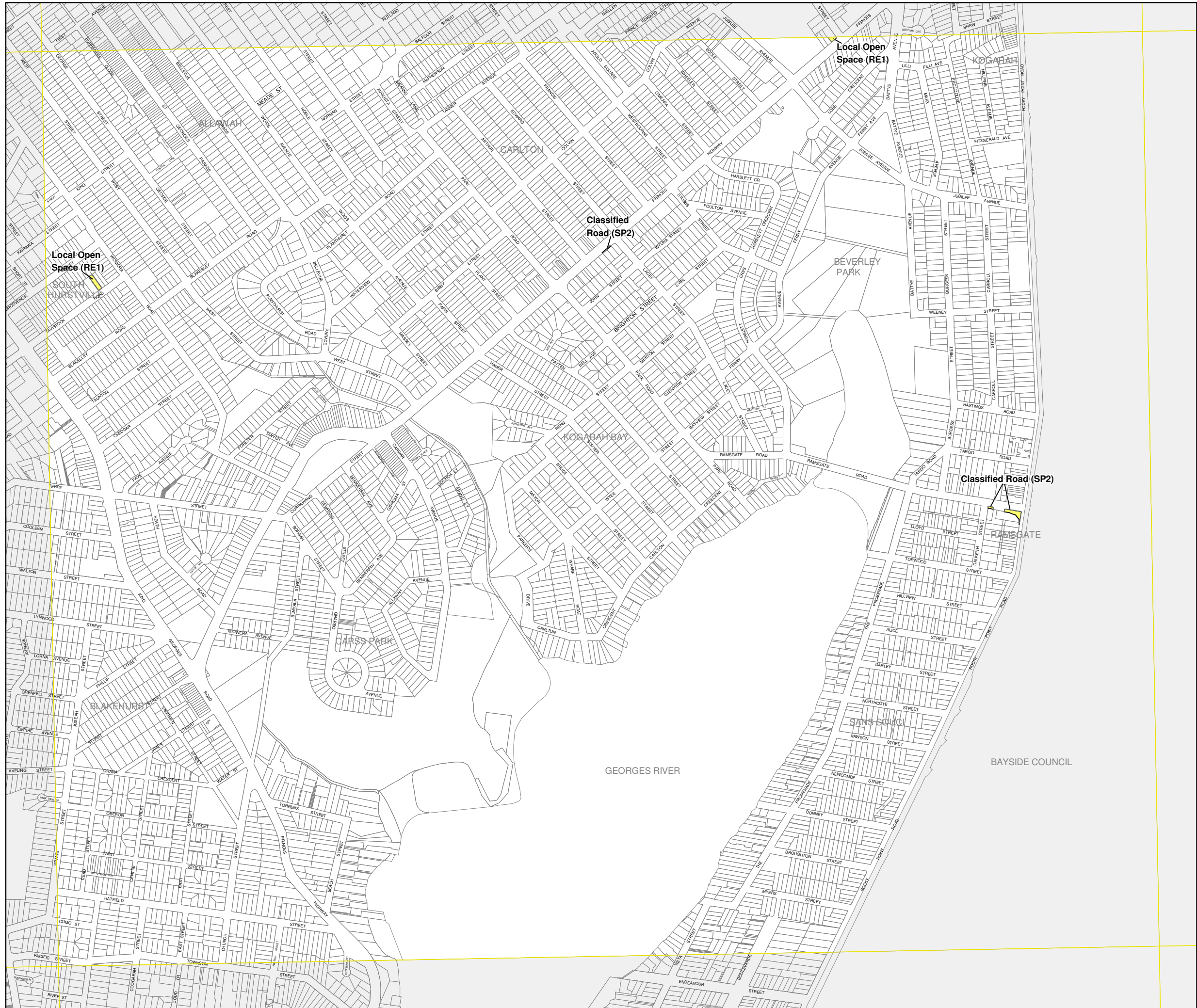
# Kogarah Local Environmental Plan 2012

## Land Reservation Acquisition Sheet LRA\_007

- Classified Road (SP2)
- Regional Open Space (RE1)
- Local Open Space (RE1)

### Cadastre

- Cadastre 10/11/2016 Kogarah City Council



Scale 1:10,000 @ A3

Projection GDA 1994  
Zone 56

Map identification number:

4450\_COM\_LRA\_007\_010\_20170125