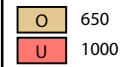




# Kogarah Local Environmental Plan 2012

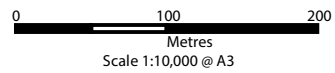
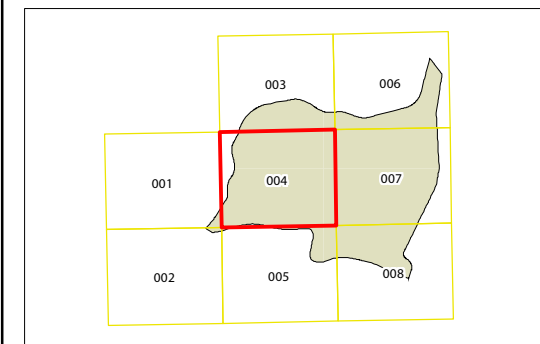
## Lot Size for Dual Occupancy Development Map Sheet LSD\_004

Minimum Lot Size (Sqm)



### Cadastre

Cadastre 10/11/2016 Kogarah City Council



Map identification number:  
4450\_COM\_LSD\_004\_010\_20170220

