



# Kogarah Local Environmental Plan 2012

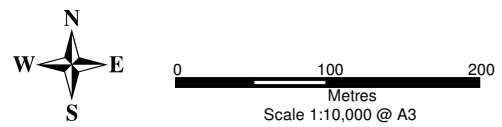
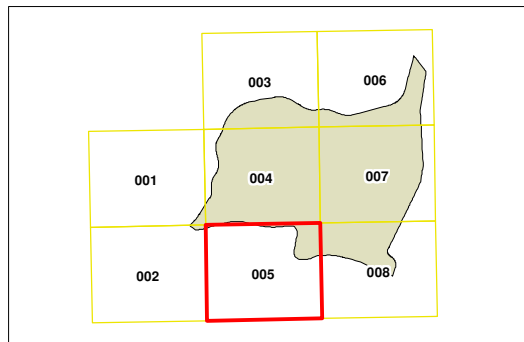
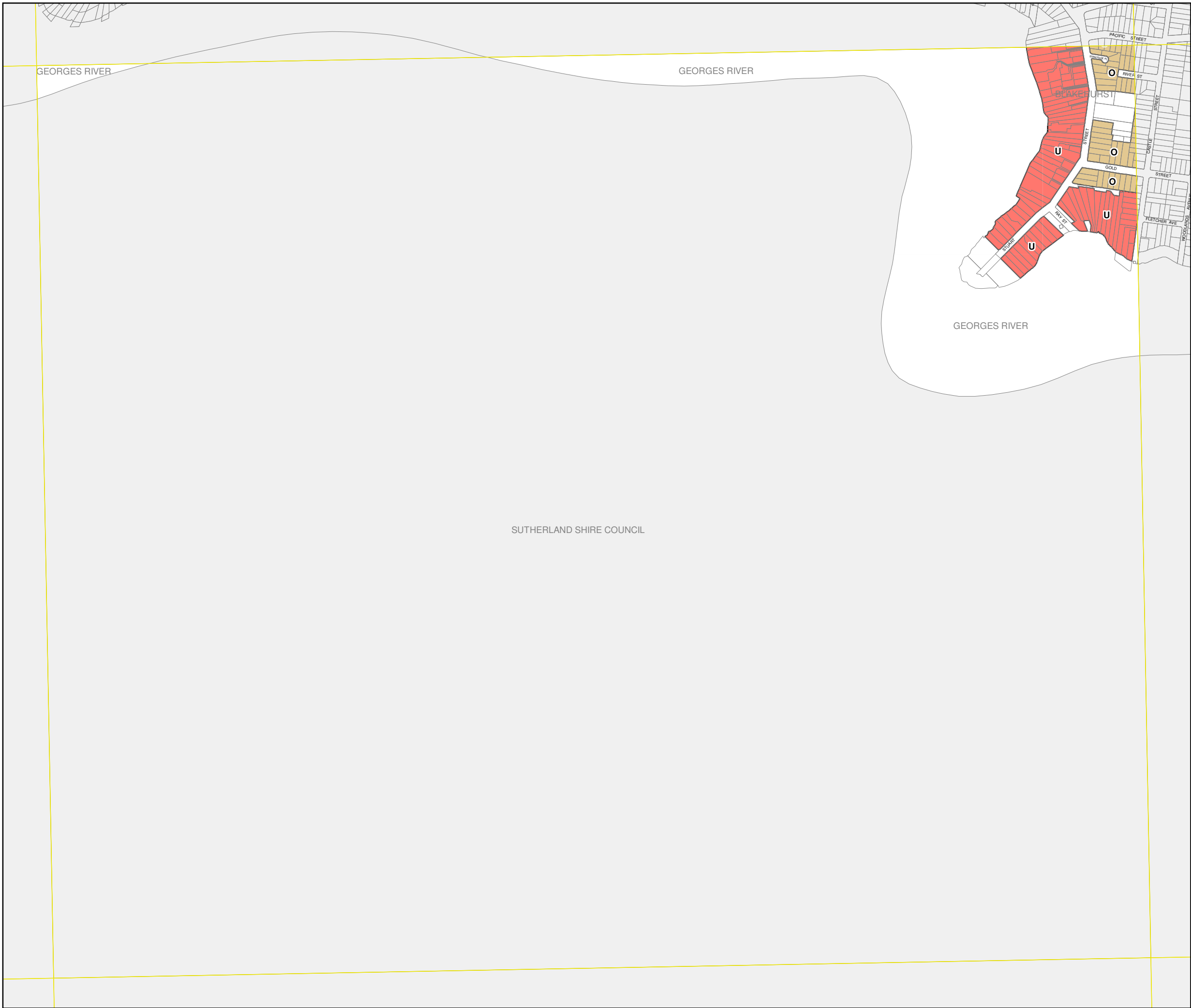
Lot Size for Dual Occupancy Development Map  
Sheet LSD\_005

### Minimum Lot Size (Sqm)

- 650
- 1000

### Cadastral

- Cadastral 10/11/2016 Kogarah City Council



Projection GDA 1994  
Zone 56  
Map identification number:  
4450\_COM\_LSD\_005\_010\_20170125