



**Kogarah Local
Environmental Plan
2012**

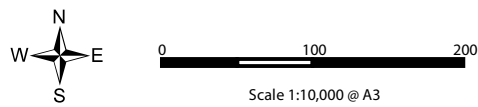
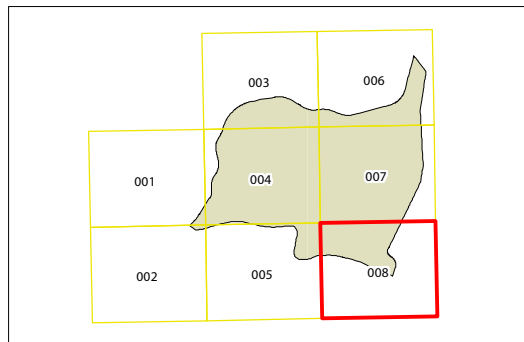
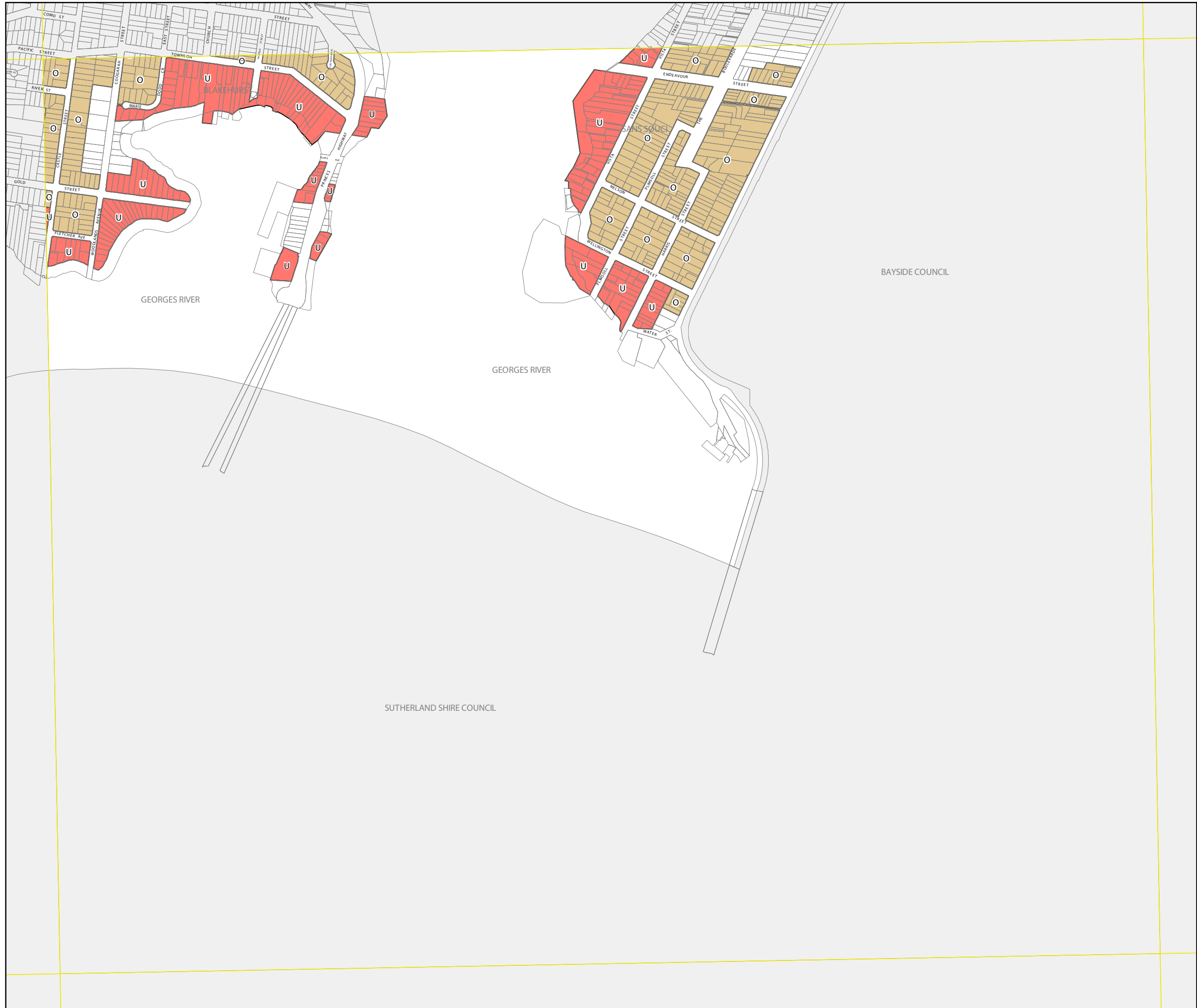
**Lot Size for Dual Occupancy
Development Map
Sheet LSD_008**

Minimum Lot Size (Sqm)

- 650
- 1000

Cadastre

Cadastre 10/11/2016 Kogarah City Council



Projection GDA 1994
Zone 56
Map identification number:
4450_COM_LSD_008_010_20170220