



Kogarah Local Environmental Plan 2012

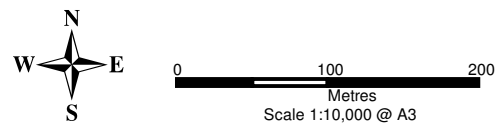
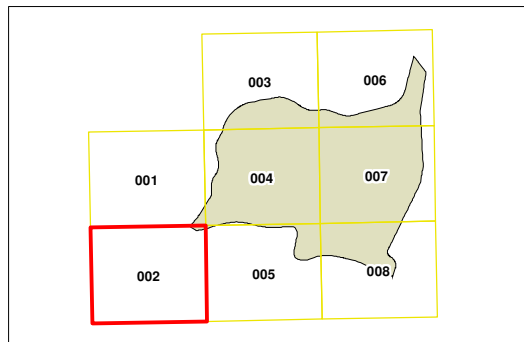
Land Zoning Map Sheet LZN_002

Zone

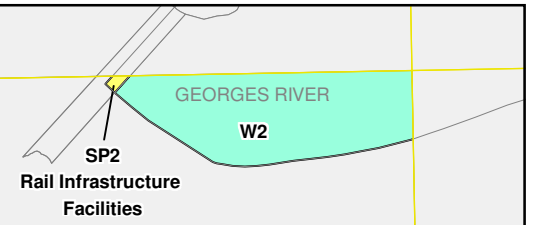
- B1 Neighbourhood Centre
- B2 Local Centre
- B4 Mixed Use
- B6 Enterprise Corridor
- E2 Environmental Conservation
- IN2 Light Industrial
- R2 Low Density Residential
- R3 Medium Density Residential
- R4 High Density Residential
- RE1 Public Recreation
- SP2 Infrastructure
- W2 Recreational Waterways

Cadastre

- Cadastre 10/11/2016 Kogarah City Council



Projection GDA 1994
Zone 56
Map identification number:
4450_COM_LZN_002_010_20170125



SUTHERLAND SHIRE COUNCIL