



Kogarah Local Environmental Plan 2012

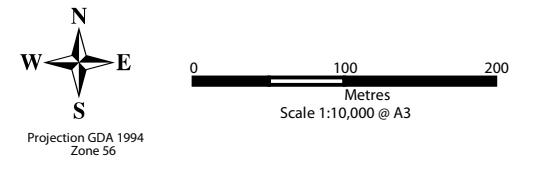
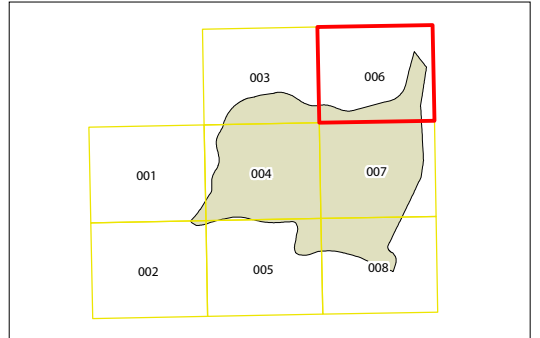
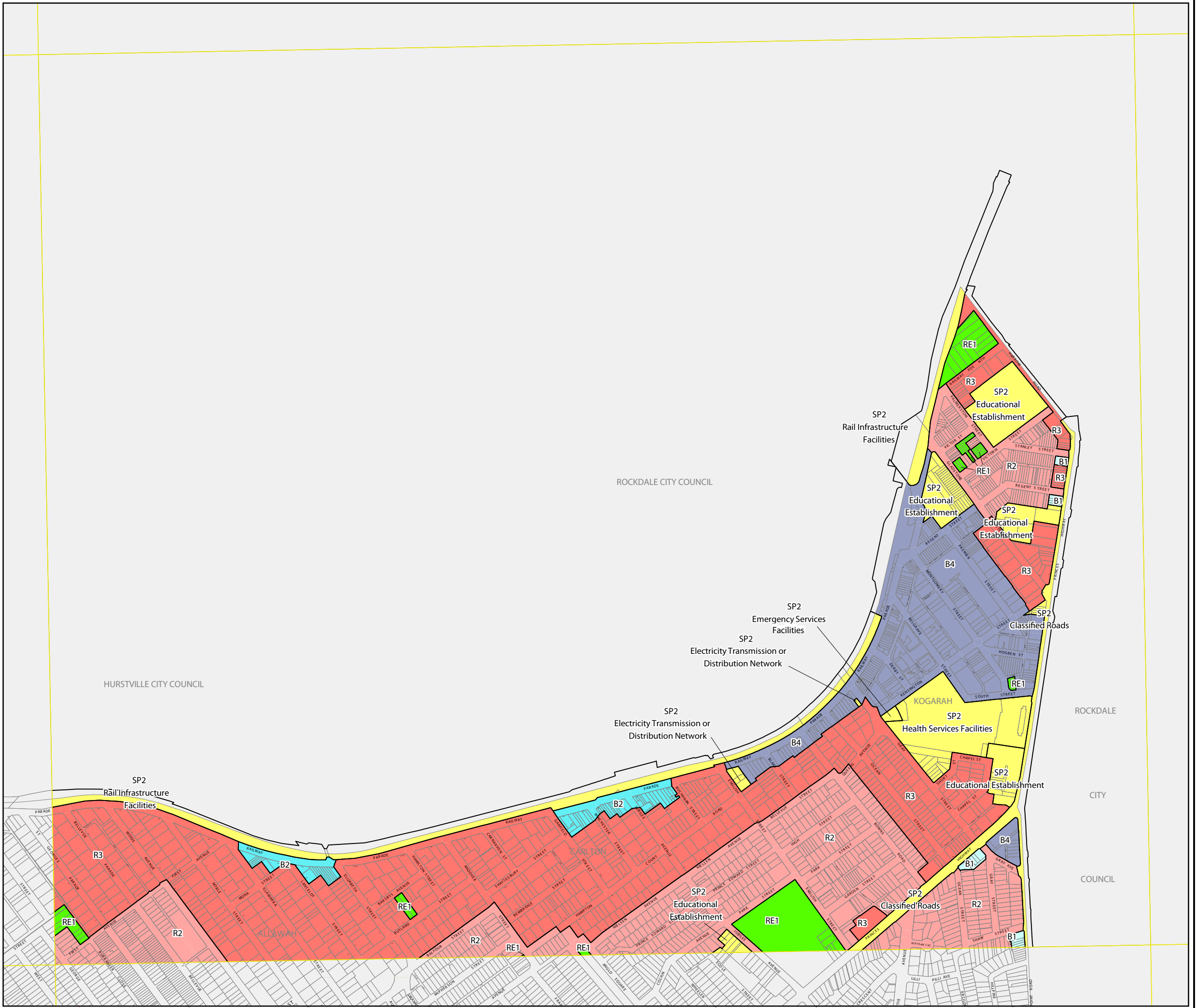
Land Zoning Map Sheet LZN_006

Zone

- B1 Neighbourhood Centre
- B2 Local Centre
- B4 Mixed Use
- E4 Environmental Living
- IN2 Light Industrial
- R2 Low Density Residential
- R3 Medium Density Residential
- RE1 Public Recreation
- RE2 Private Recreation
- SP2 Infrastructure
- W2 Recreational Waterways

Cadastre

- Cadastre 24/07/2012 Kogarah City Council



Map identification number:
4450_COM_LZN_006_010_20121113