



# Kogarah Local Environmental Plan 2012

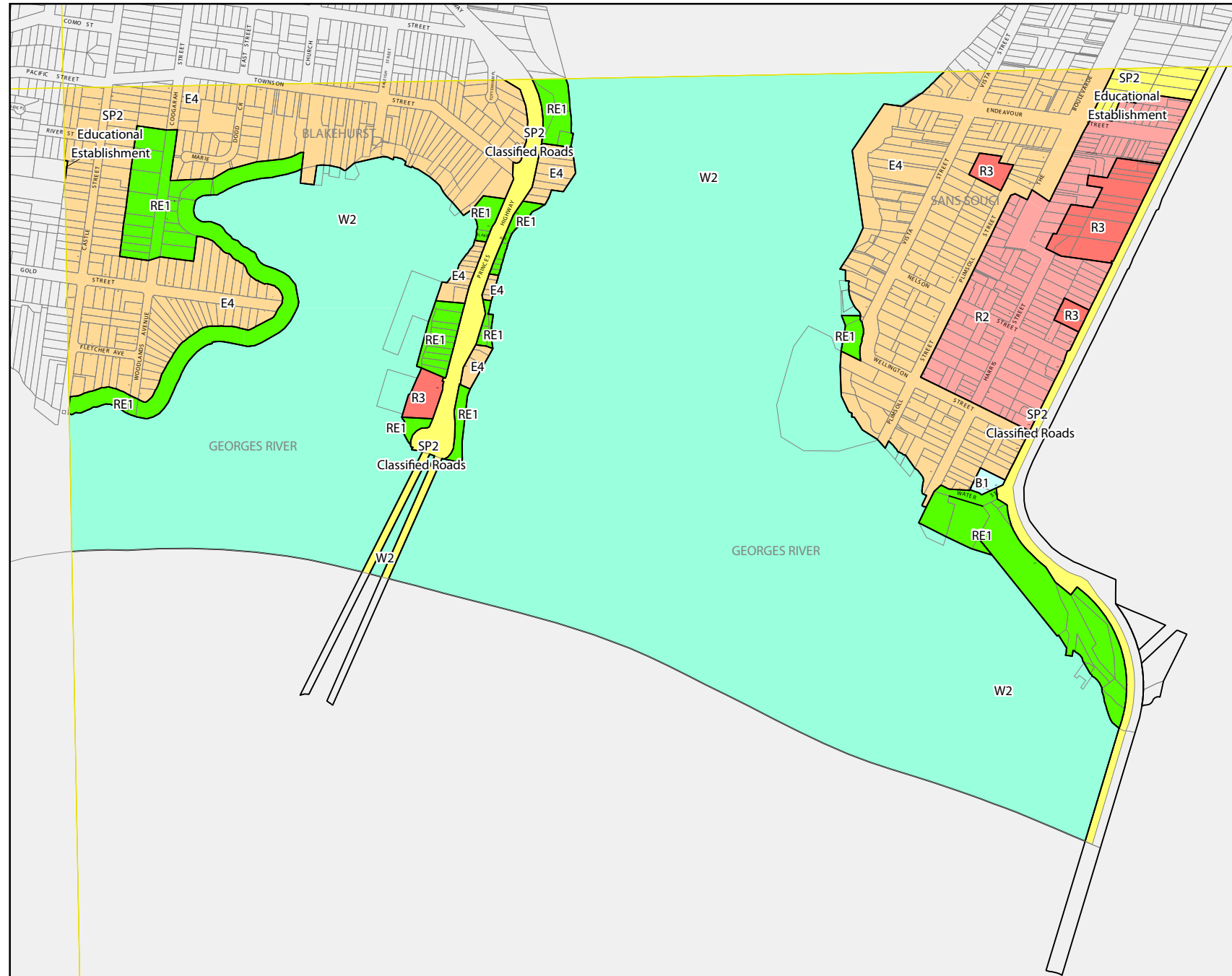
## Land Zoning Map Sheet LZN\_008

### Zone

- B1 Neighbourhood Centre
- B2 Local Centre
- B4 Mixed Use
- E4 Environmental Living
- IN2 Light Industrial
- R2 Low Density Residential
- R3 Medium Density Residential
- RE1 Public Recreation
- RE2 Private Recreation
- SP2 Infrastructure
- W2 Recreational Waterways

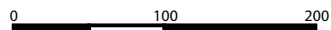
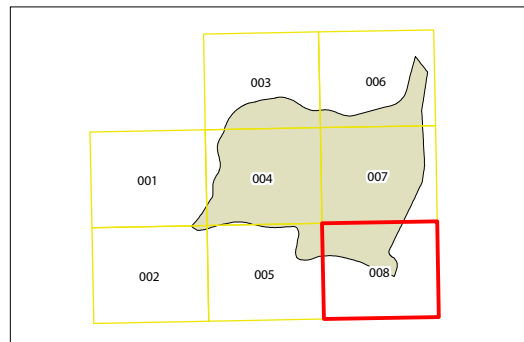
### Cadastre

- Cadastre 24/07/2012 Kogarah City Council



ROCKDALE CITY COUNCIL

SUTHERLAND SHIRE COUNCIL



Scale 1:10,000 @ A3

Projection GDA 1994  
Zone 56

Map identification number:

4450\_COM\_LZN\_008\_010\_20121113