




# Ku-ring-gai Local Environmental Plan (Local Centres) 2012

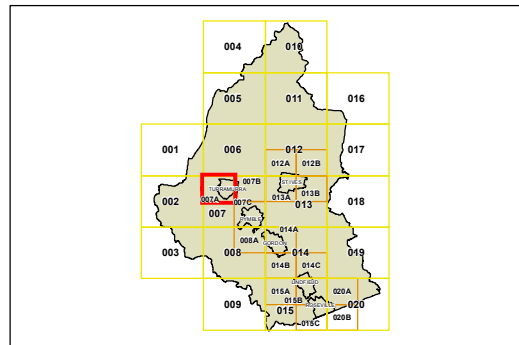
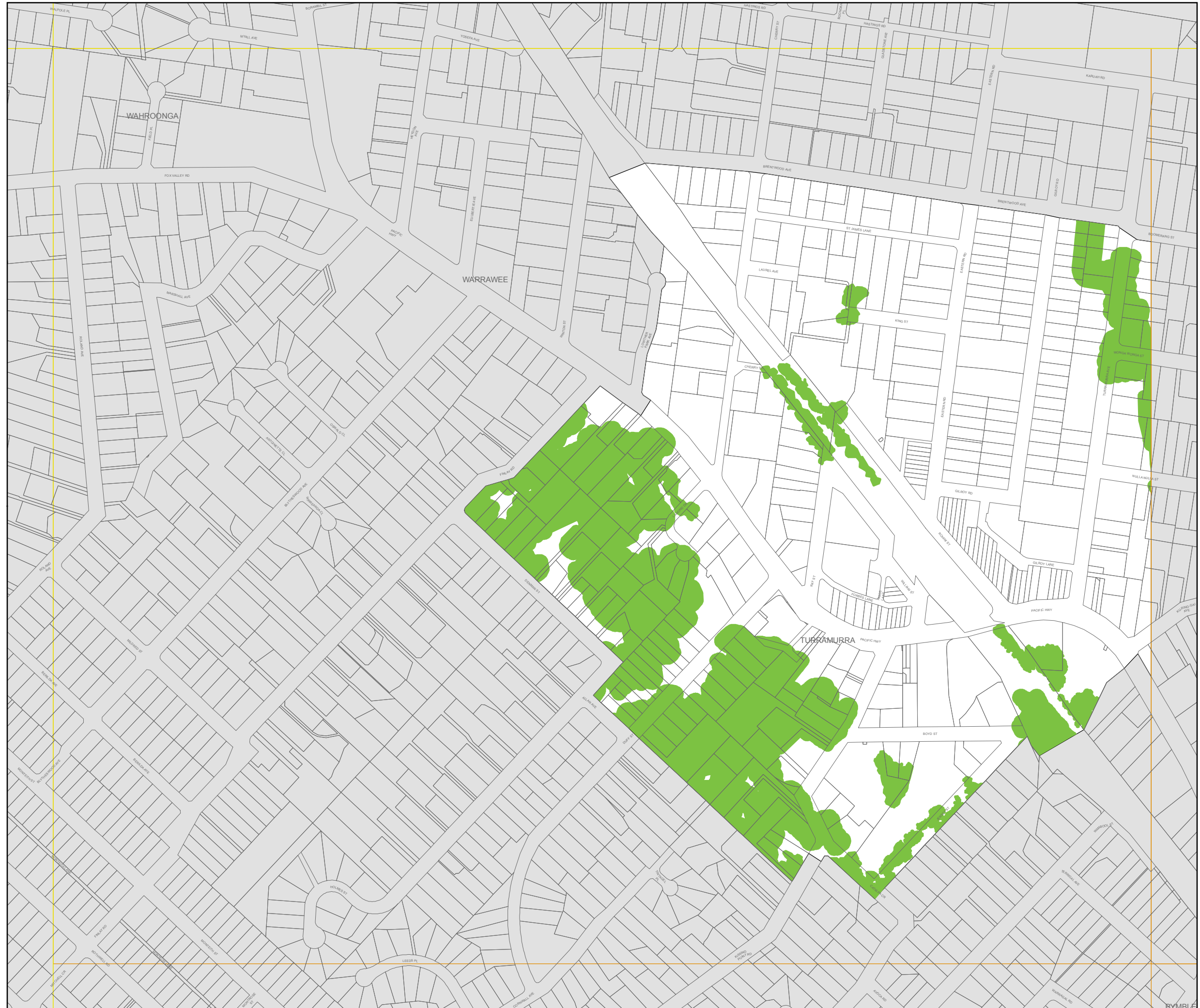
## Natural Resource - Biodiversity Map - Sheet BIO\_007A

### Biodiversity

 Areas of Biodiversity Significance

### Cadastre

 Cadastre 24/08/2012 © Land and Property Information (LPI)



0 100 200 Metres

Scale: 1:5,000 @ A3

Projection: GDA 1994  
MGA Zone 56