





Ku-ring-gai Local Environmental Plan (Local Centres) 2012

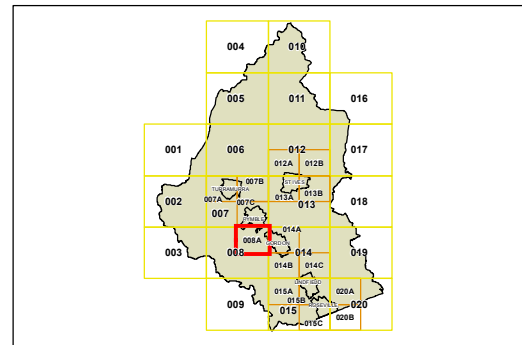
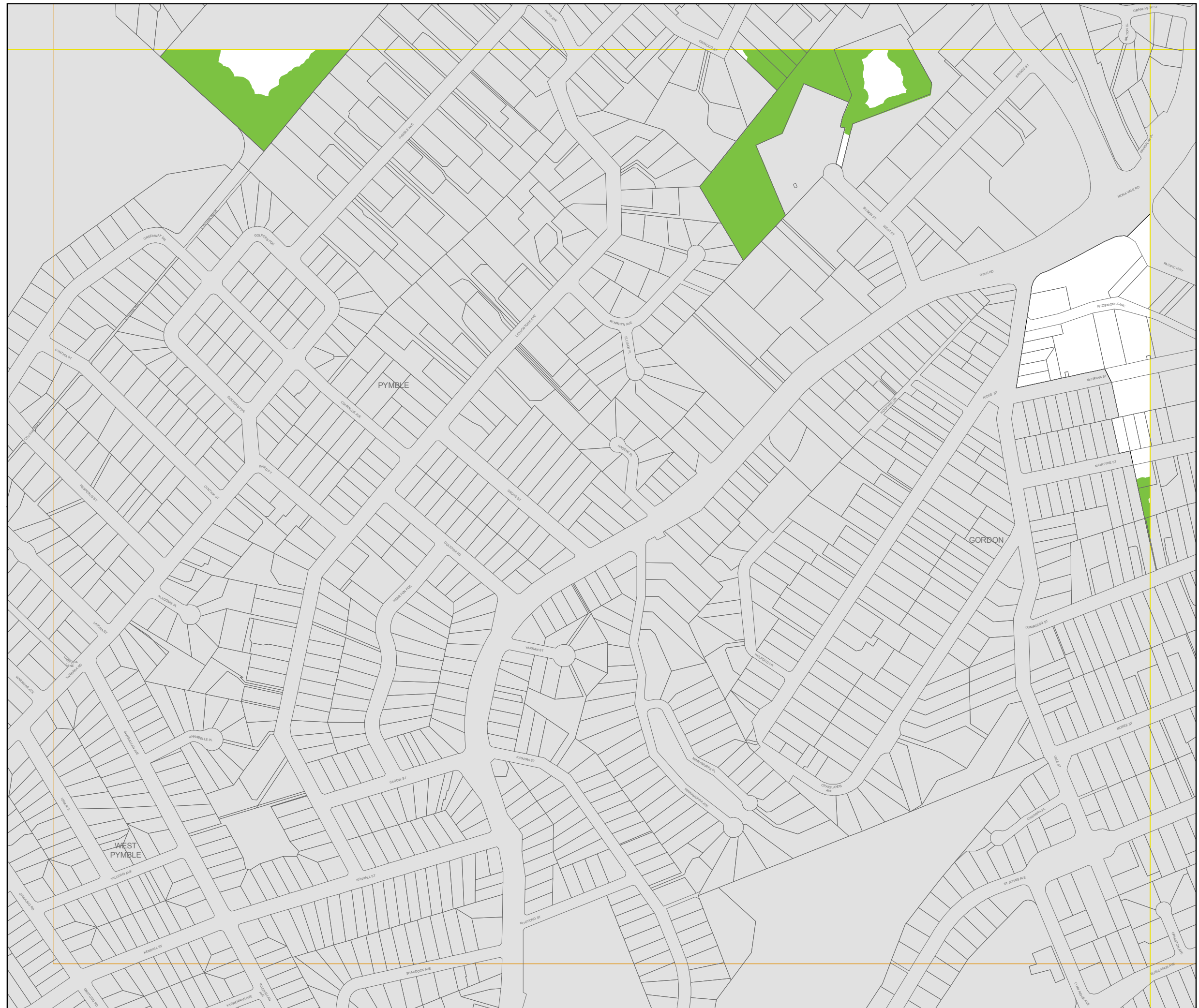
Natural Resource - Biodiversity Map - Sheet BIO_008A

Biodiversity

 Areas of Biodiversity Significance

Cadastre

 Cadastre 24/08/2012 © Land and Property Information (LPI)



Scale: 1:5,000 @ A3

Projection: GDA 1994
MGA Zone 56

Map identification number: 4500_CEN_BIO_008A_005_20121023