




**Ku-ring-gai Local Environmental Plan (Local Centres) 2012**

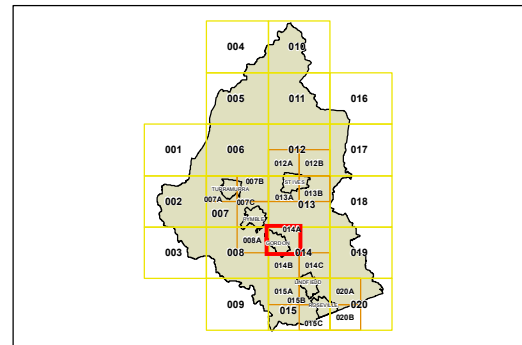
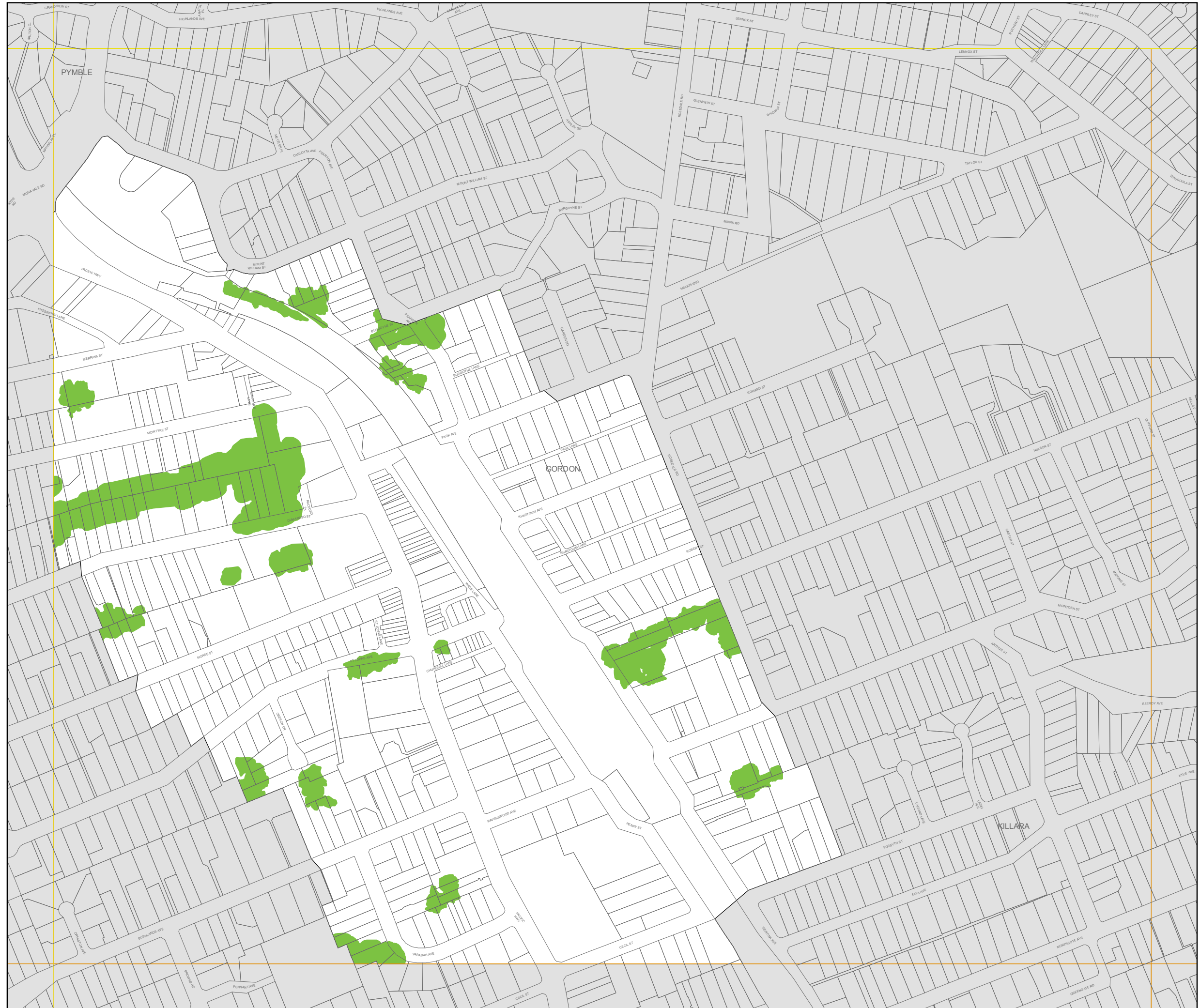
**Natural Resource - Biodiversity Map - Sheet BIO\_014A**

**Biodiversity**

 Areas of Biodiversity Significance

**Cadastre**

 Cadastre 24/08/2012 © Land and Property Information (LPI)



0 100 200 Metres

Scale: 1:5,000 @ A3

Projection: GDA 1994  
MGA Zone 56