





# Ku-ring-gai Local Environmental Plan (Local Centres) 2012


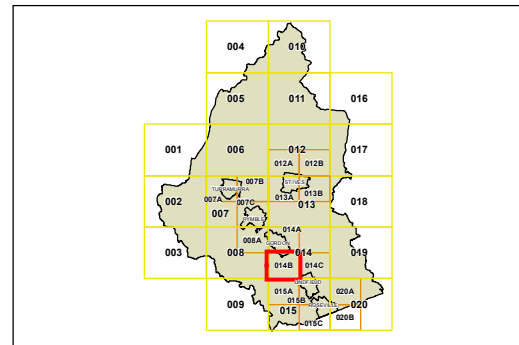
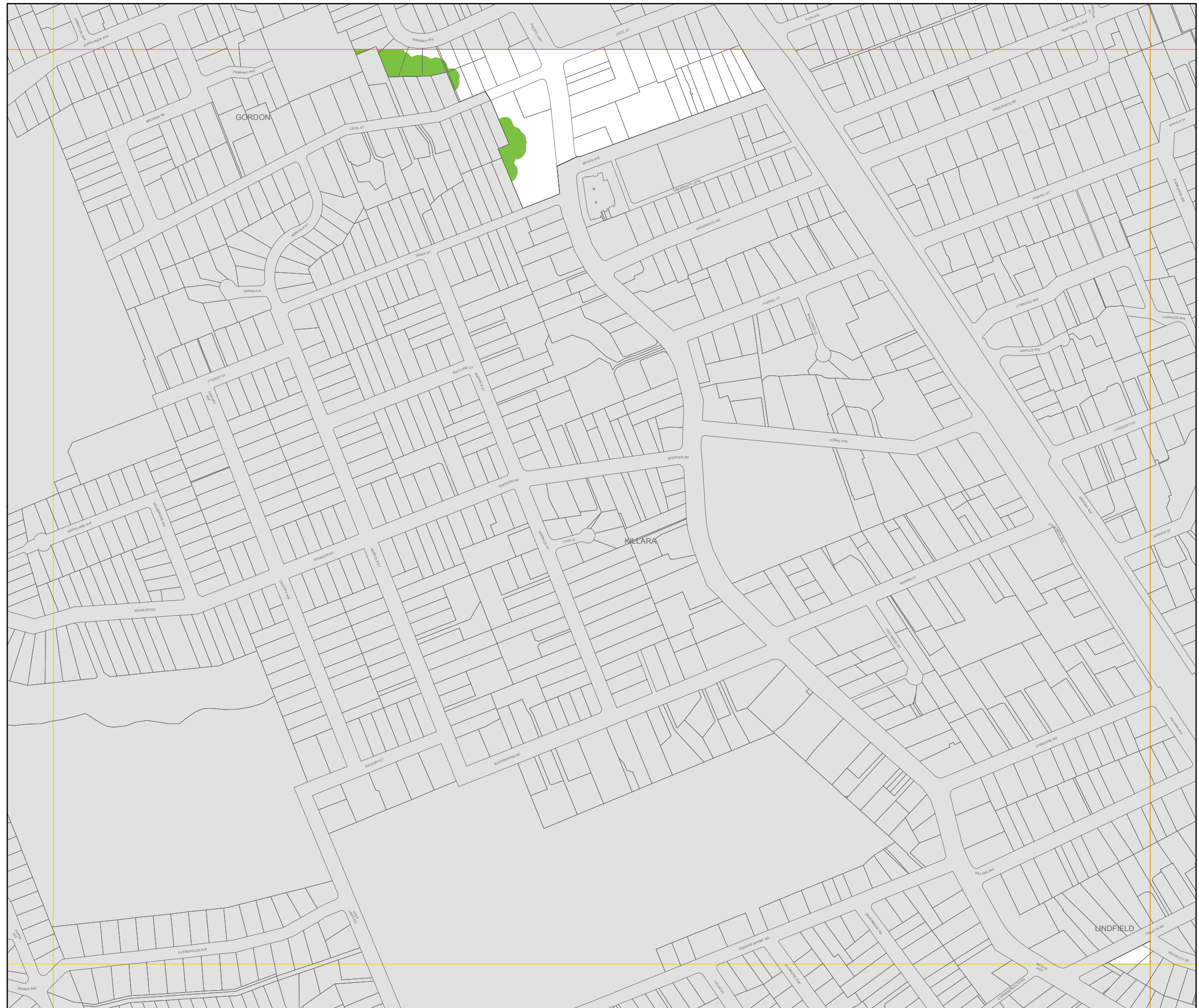
## Natural Resource - Biodiversity Map - Sheet BIO\_014B

### Biodiversity

 Areas of Biodiversity Significance

### Cadastre

 Cadastre 24/08/2012 © Land and Property Information (LPI)



Scale: 1:5,000 @ A3

Projection: GDA 1994  
MGA Zone 56

Map identification number: 4500\_CEN\_BIO\_014B\_005\_20121023