





Ku-ring-gai Local Environmental Plan (Local Centres) 2012

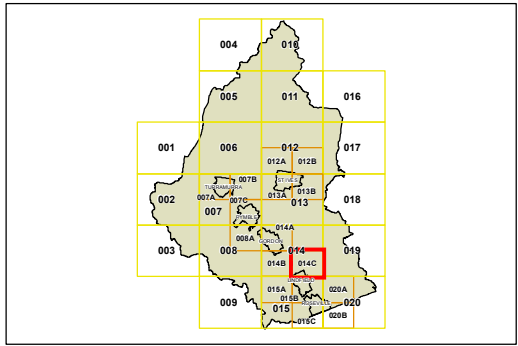
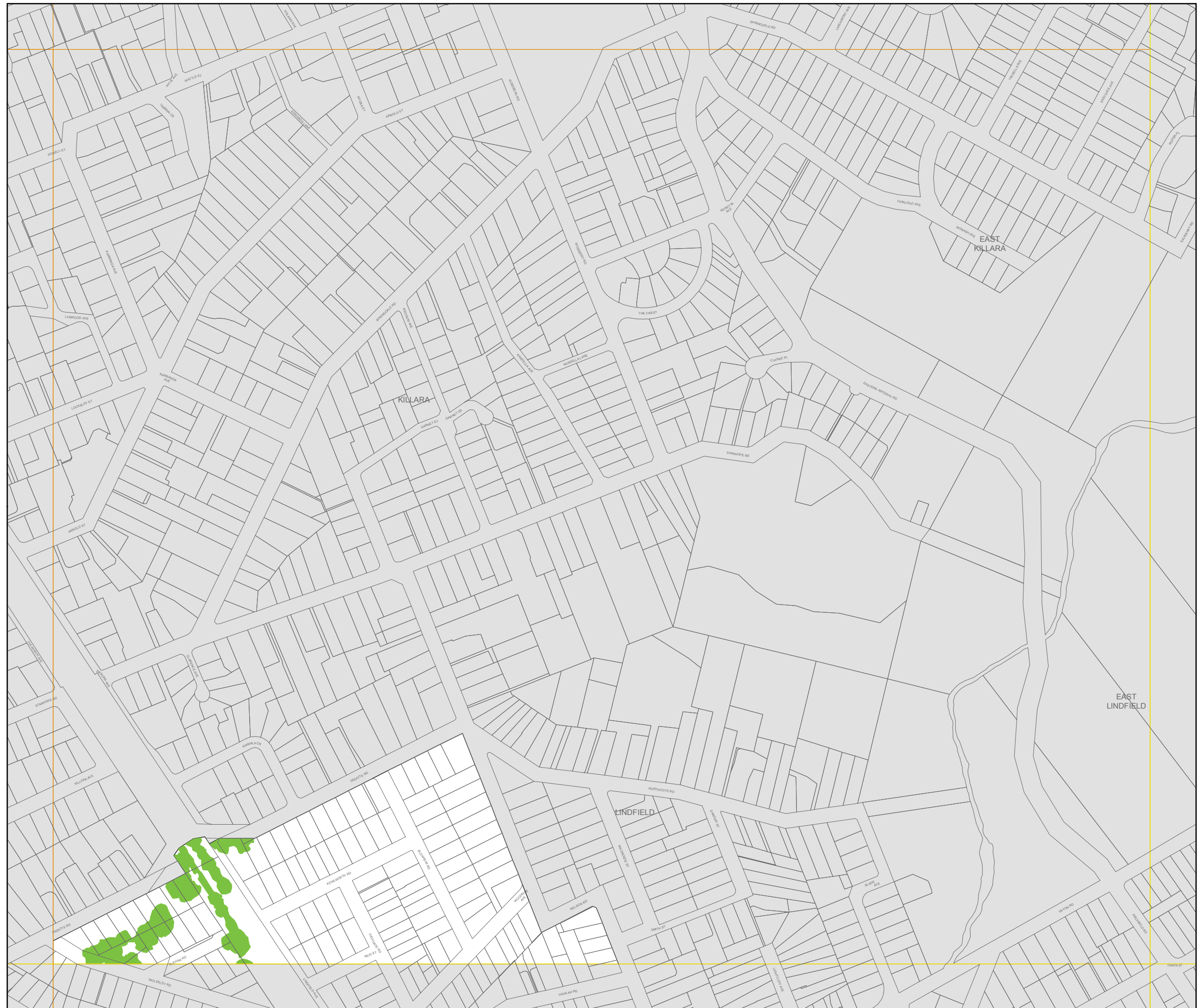
Natural Resource - Biodiversity Map - Sheet BIO_014C

Biodiversity

 Areas of Biodiversity Significance

Cadastre

 Cadastre 24/08/2012 © Land and Property Information (LPI)



0 100 200 Metres

Scale: 1:5,000 @ A3

Projection: GDA 1994
MGA Zone 56