



# Ku-ring-gai Local Environmental Plan (Local Centres) 2012

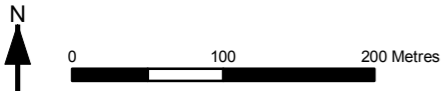
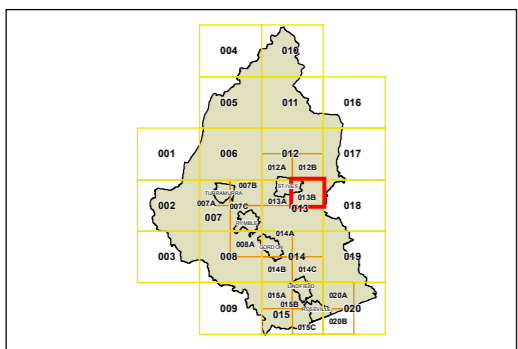
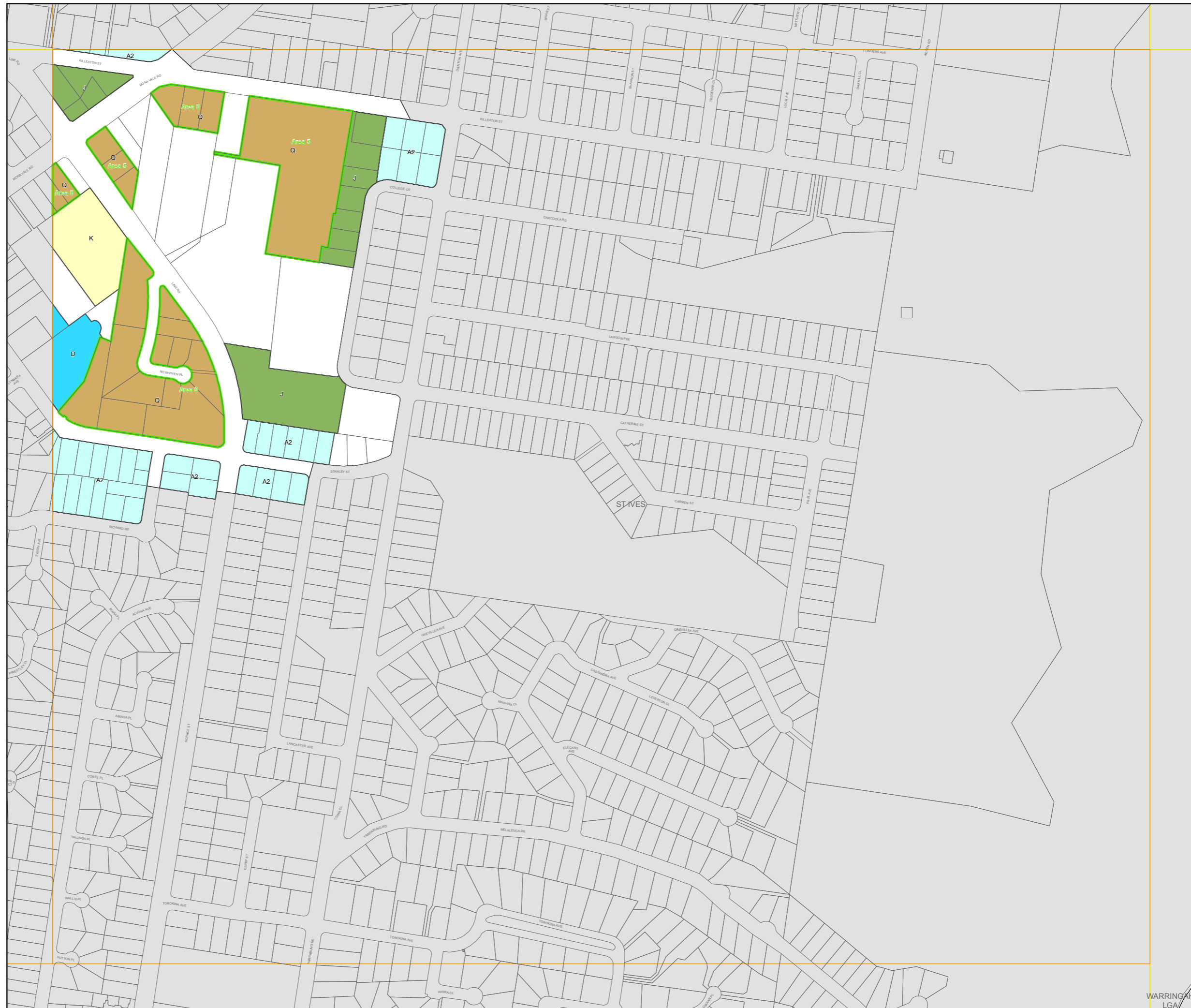
## Floor Space Ratio Map - Sheet FSR\_013B

### Maximum Floor Space Ratio (n:1)

- A1 0.2
- A2 0.3
- D 0.5
- J 0.8
- K 0.85
- N 1.0
- Q 1.3
- S1 1.6
- S2 1.8
- T1 2.0
- T2 2.3
- U1 2.5
- U2 2.8
- V 3.0
- W 3.5
- Area 1
- Area 2
- Area 3
- Area 4
- Area 5
- Area 6

### Cadastre

Cadastre 24/08/2012 © Land and Property Information (LPI)



Projection: GDA 1994  
MGA Zone 56  
Scale: 1:5,000 @ A3

Map identification number: 4500\_CEN\_FSR\_013B\_005\_20121023