




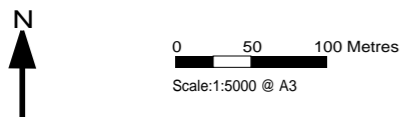
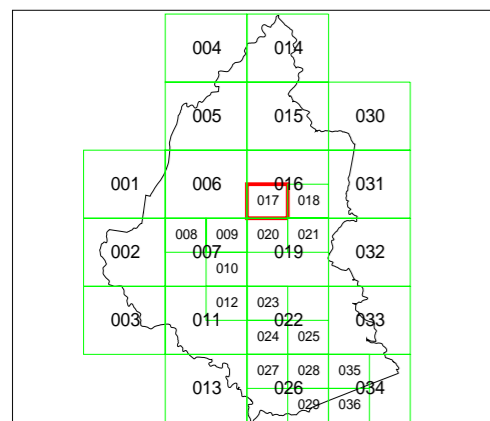
Ku-ring-gai Local Environmental Plan (Town Centres) 2010

Floor Space Ratio Map - Sheet FSR_017

Floor Space Ratio (n:1)



Cadastral
 Cadastral 07/05/10 © Land & Property Management Authority



Projection: GDA 1994
MGA Zone 56

Map identification number: 4500_CEN_FSR_017_005_20100507

