





# Ku-ring-gai Local Environmental Plan (Town Centres) 2010

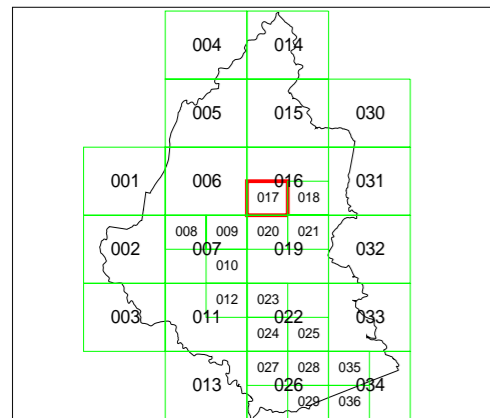
Heritage Map - Sheet HER\_017

## Heritage

-  Conservation Area - General
-  Item - General

## Cadastre

 Cadastre 03/05/10 © Land & Property Management Authority



0 50 100 Metres  
Scale: 1:5000 @ A3

Projection: GDA 1994  
MGA Zone 56

Map identification number: 4500\_CEN\_HER\_017\_005\_20100503

