



Ku-ring-gai Local Environmental Plan (Local Centres) 2012

Heritage Map - Sheet HER_020B


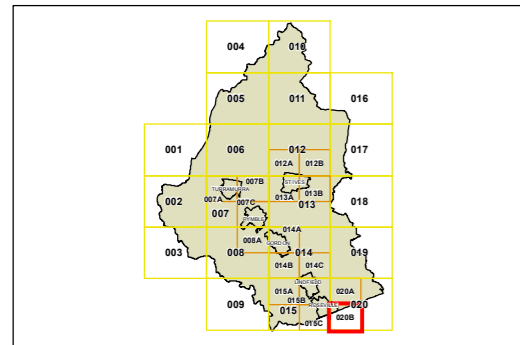
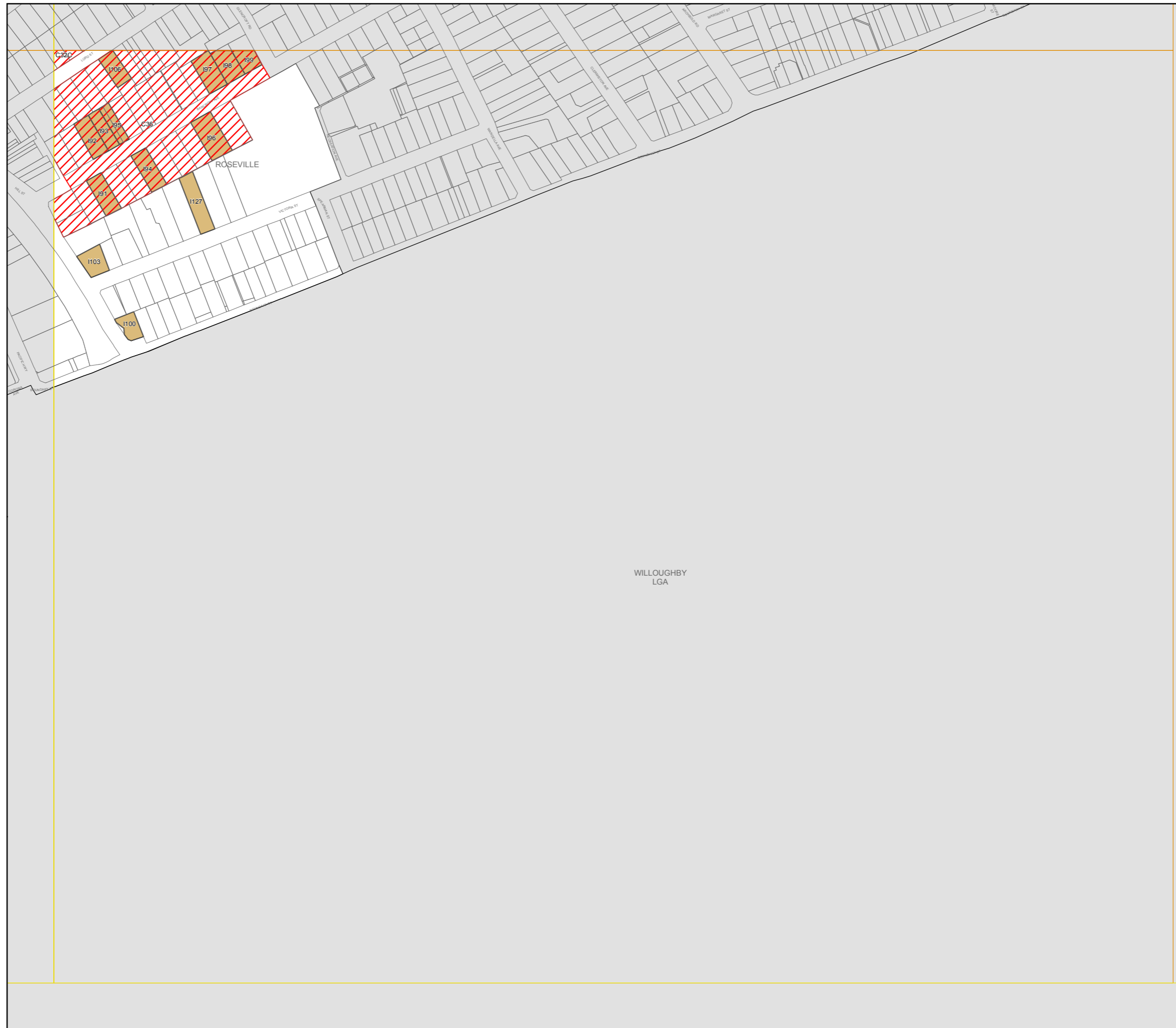
Heritage

Conservation area - General

Item - General

Cadastre

Cadastre 24/08/2012 © Land and Property Information (LPI)



Scale: 1:5,000 @ A3

Projection: GDA 1994
MGA Zone 56