






Ku-ring-gai Local Environmental Plan (Town Centres) 2010

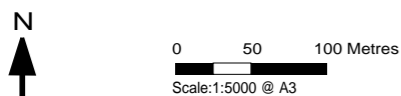
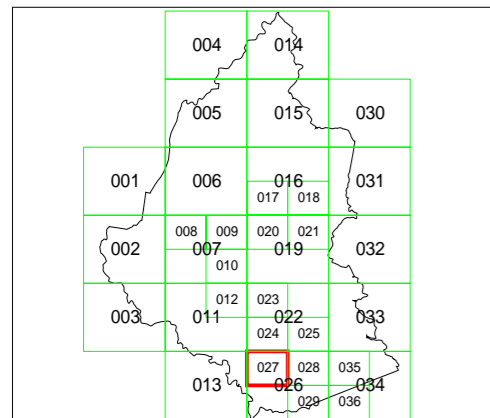
Heritage Map - Sheet HER_027

Heritage

-  Conservation Area - General
-  Item - General

Cadastre

 Cadastre 03/05/10 © Land & Property Management Authority



Projection: GDA 1994
MGA Zone 56

Map identification number: 4500_CEN_HER_027_005_20100507

