



# Ku-ring-gai Local Environmental Plan (Local Centres) 2012

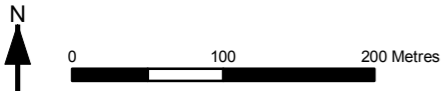
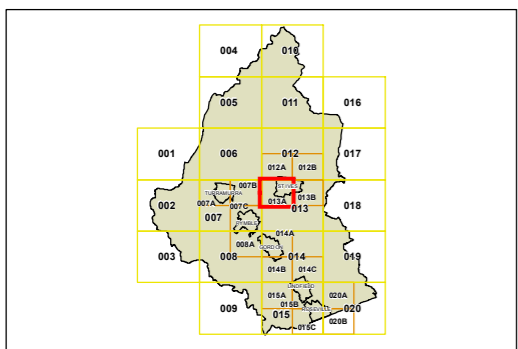
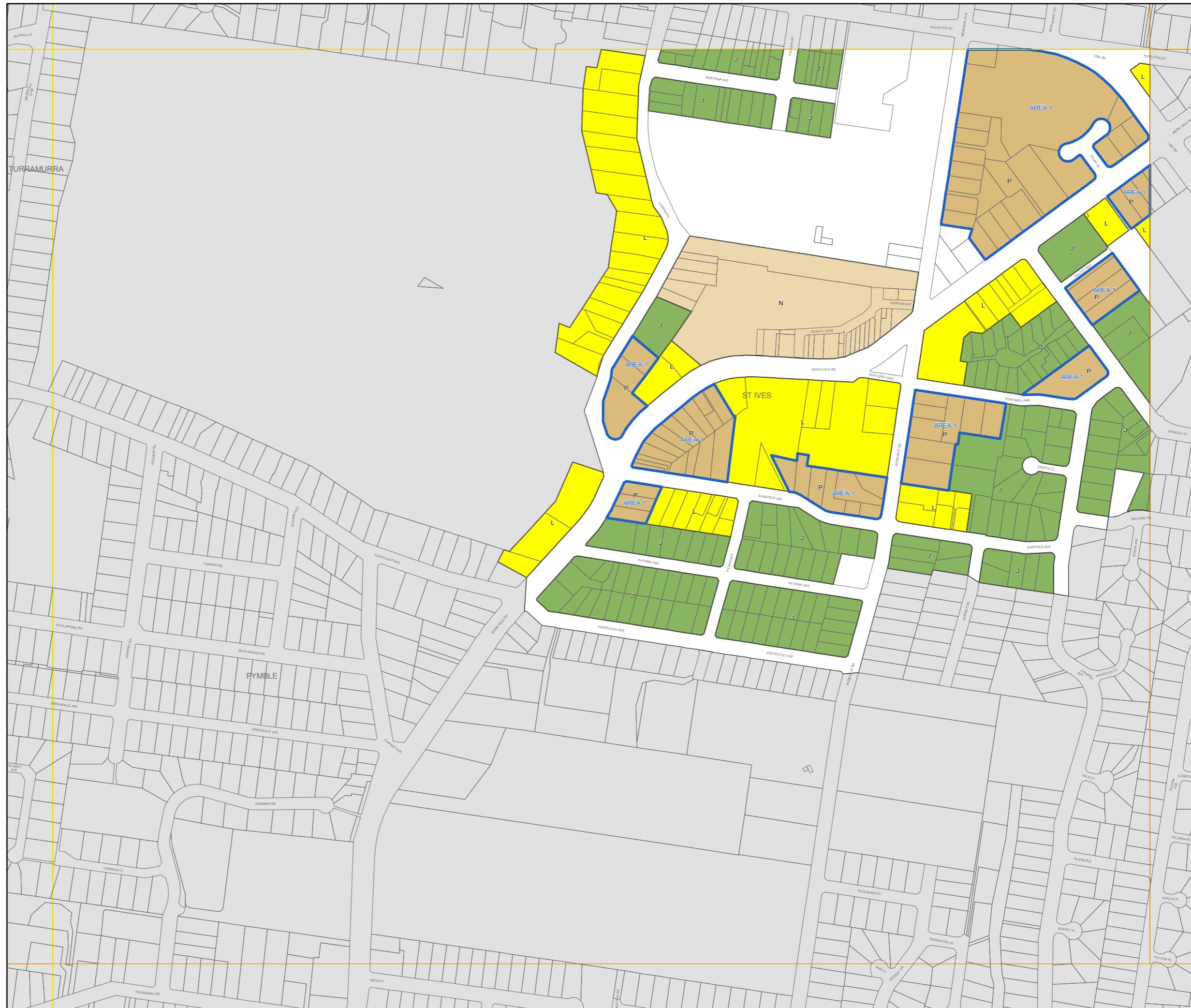
## Height of Buildings Map - Sheet HOB\_013A

### Maximum Building Height (m)

- J 9.5
- L 11.5
- N 14.5
- P 17.5
- Q 20.5
- S 23.5
- T 26.5
- V 38.5
- AREA 1
- AREA 2

### Cadastre

Cadastre 24/08/2012 © Land and Property Information (LPI)



Scale: 1:5,000 @ A3

Projection: GDA 1994  
MGA Zone 56

Map identification number: 4500\_CEN\_HOB\_013A\_005\_20121023