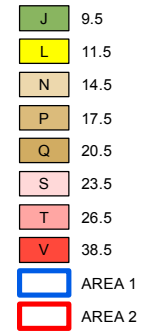




# Ku-ring-gai Local Environmental Plan (Local Centres) 2012


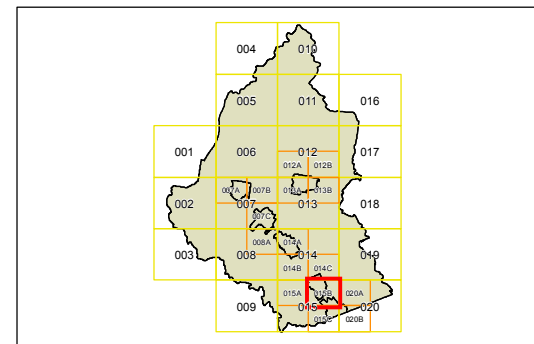
## Height of Buildings Map Sheet HOB\_015B

### Maximum Building Height (m)



### Cadastre

Cadastre 06/10/2016 © Land and Property Information (LPI)



Scale: 1:5,000 @ A3

Projection: GDA 1994  
MGA Zone 56

Map identification number: 4500\_CEN\_HOB\_015B\_005\_20161006

