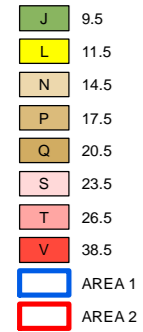




Ku-ring-gai Local Environmental Plan (Local Centres) 2012

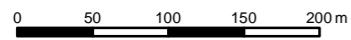
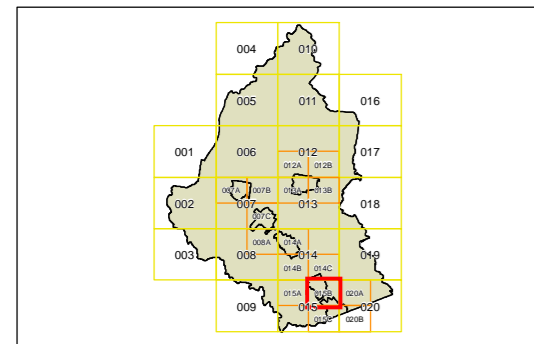
Height of Buildings Map Sheet HOB_015B

Maximum Building Height (m)



Cadastre

Cadastre 11/10/2016 © Land and Property Information (LPI)



Scale: 1:5,000 @ A3

Projection: GDA 1994
MGA Zone 56

Map identification number: 4500_CEN_HOB_015B_005_20161011

