





# Ku-ring-gai Local Environmental Plan (Town Centres) 2010

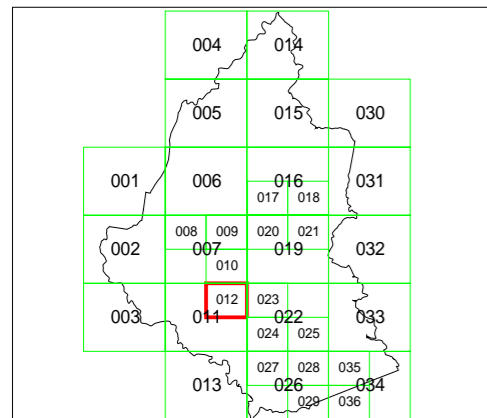
## Key Sites Map - Sheet KYS\_012

### Key Sites

 Key Sites - Refer to Clause 6.4

### Cadastral

 Cadastral 03/05/10 © Land & Property Management Authority



0 50 100 Metres  
Scale: 1:5000 @ A3

Projection: GDA 1994  
MGA Zone 56

Map identification number: 4500\_CEN\_KYS\_012\_005\_20100503

