





Ku-ring-gai Local Environmental Plan (Town Centres) 2010

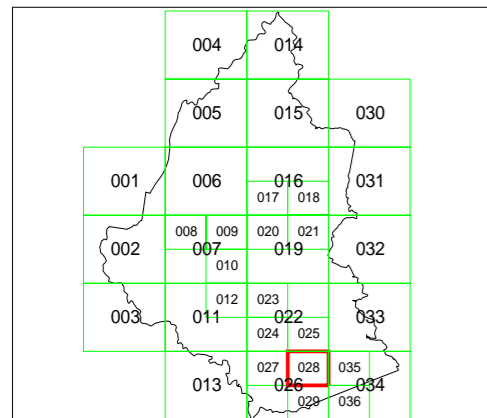
Key Sites Map - Sheet KYS_028

Key Sites

 Key Sites - Refer to Clause 6.4

Cadastre

 Cadastre 03/05/10 © Land & Property Management Authority



0 50 100 Metres
Scale: 1:5000 @ A3

Projection: GDA 1994
MGA Zone 56

Map identification number: 4500_CEN_KYS_028_005_20100503

