





Ku-ring-gai Local Environmental Plan (Town Centres) 2010

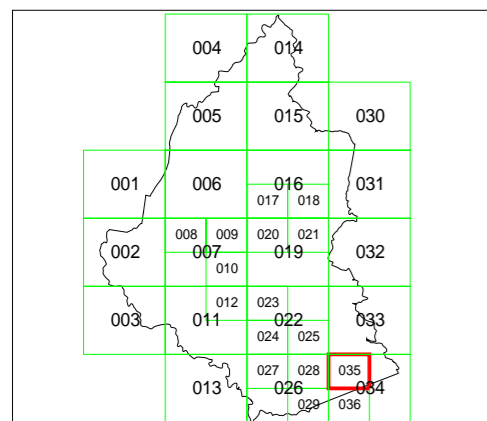
Key Sites Map - Sheet KYS_035

Key Sites

 Key Sites - Refer to Clause 6.4

Cadastral

 Cadastral 03/05/10 © Land & Property Management Authority



0 50 100 Metres
Scale: 1:5000 @ A3

Projection: GDA 1994
MGA Zone 56

Map identification number: 4500_CEN_KYS_035_005_20100503

