





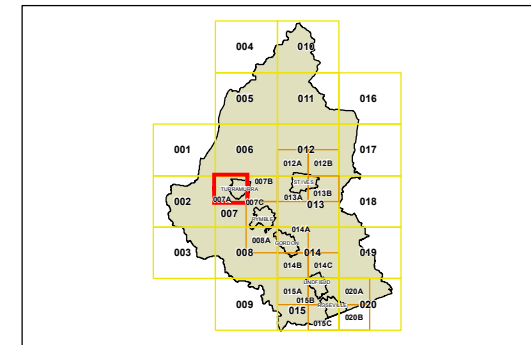


# Ku-ring-gai Local Environmental Plan (Local Centres) 2012

## Land Reservation Acquisition Map - Sheet LRA\_007A

-  Classified Road (SP2)
-  Local Open Space (RE1)
-  Local Road (SP2)

**Cadastre**  
 Cadastre 24/08/2012 © Land and Property Information (LPI)



Scale: 1:5,000 @ A3

Projection: GDA 1994  
 MGA Zone 56  
 Map identification number: 4500\_CEN\_LRA\_007A\_005\_20121023

