



# Ku-ring-gai Local Environmental Plan (Local Centres) 2012


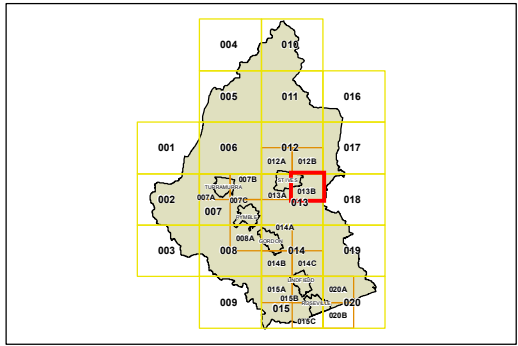
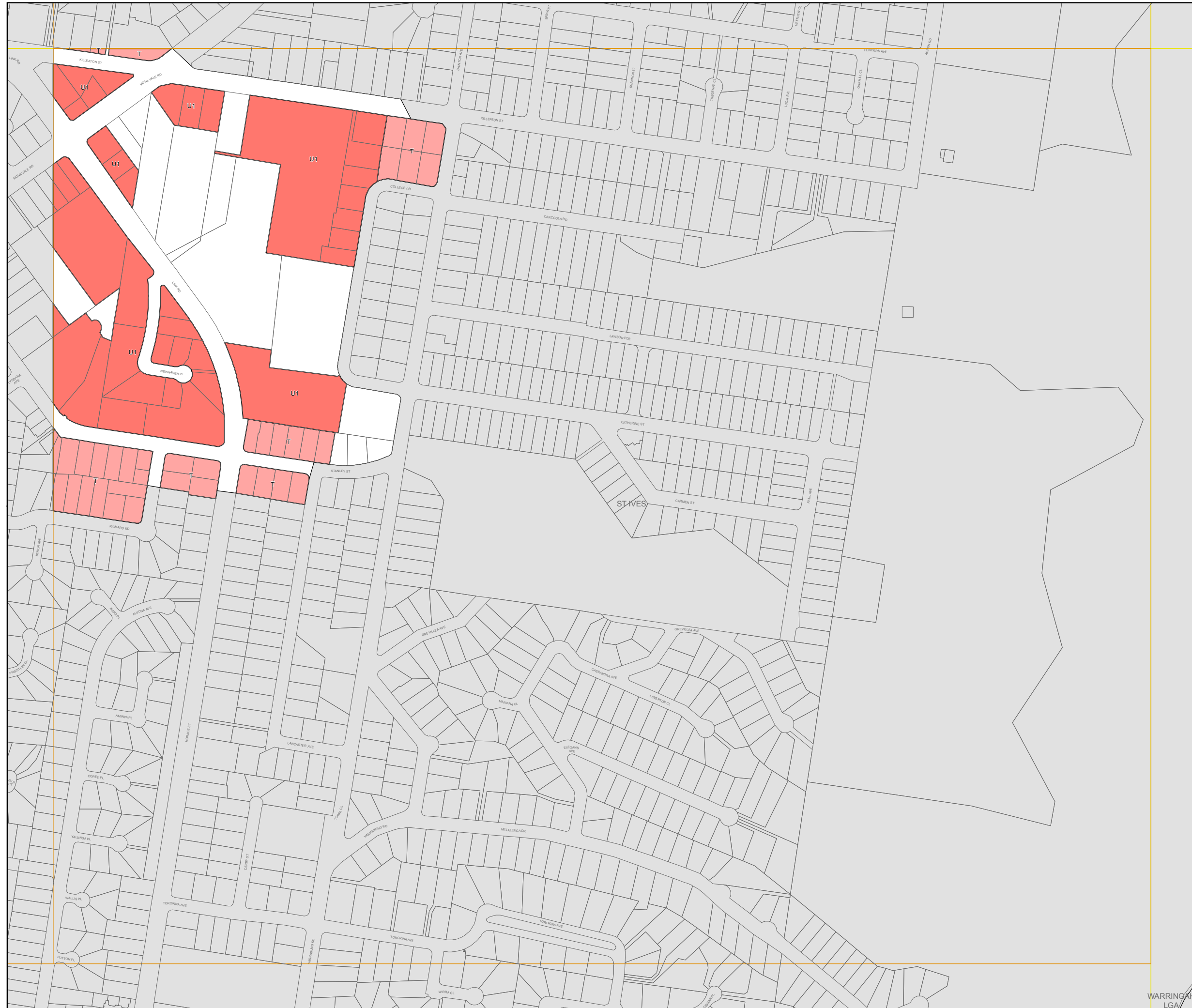
## Lot Size Map - Sheet LSZ\_013B

### Minimum Lot Size (sq m)

- R 790
- S 840
- T 930
- U1 1200
- U2 1500
- X 5000
- Area 1

### Cadastre

- Cadastre 24/08/2012 © Land and Property Information (LPI)



Scale: 1:5,000 @ A3

Projection: GDA 1994  
MGA Zone 56

Map identification number: 4500\_CEN\_LSZ\_013B\_005\_20121112