



Ku-ring-gai Local Environmental Plan (Local Centres) 2012


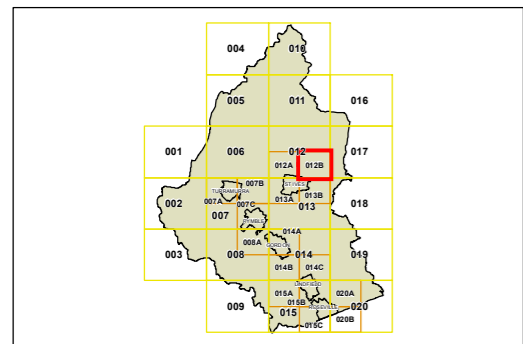
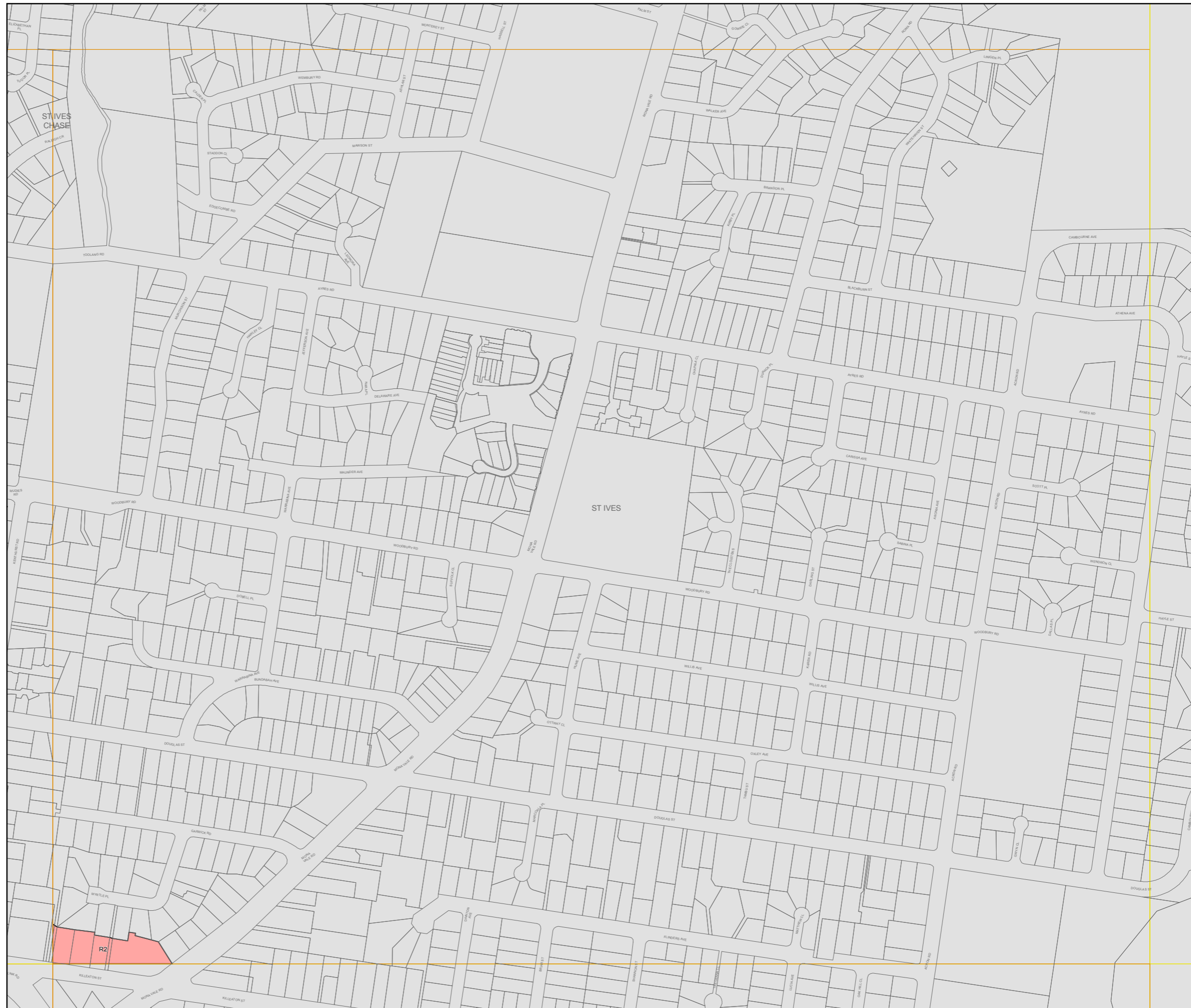
Land Zoning Map - Sheet LZN_012B

Zone

- B2 Local Centre
- B4 Mixed Use
- B5 Business Development
- E2 Environmental Conservation
- E4 Environmental Living
- R2 Low Density Residential
- R3 Medium Density Residential
- R4 High Density Residential
- RE1 Public Recreation
- SP1 Special Activities
- SP2 Infrastructure

Cadastre

Cadastre 24/08/2012 © Land and Property Information (LPI)



Scale: 1:5,000 @ A3

Projection: GDA 1994
MGA Zone 56

Map identification number: 4500_CEN_LZN_012B_005_20121023