


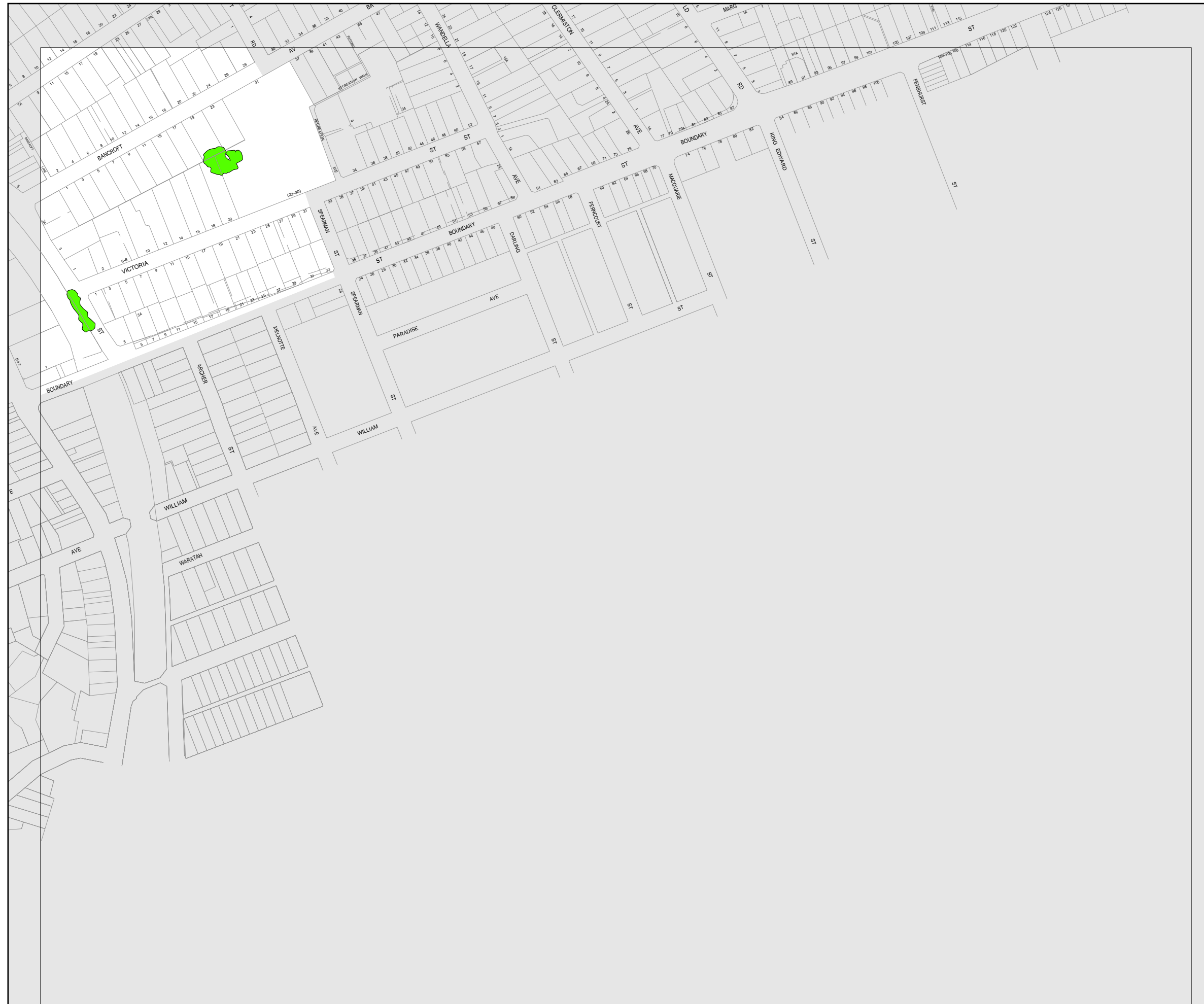


Ku-ring-gai Local Environmental Plan (Town Centres) 2010


Natural Resources Sensitivity - Biodiversity Map - Sheet NRB_036

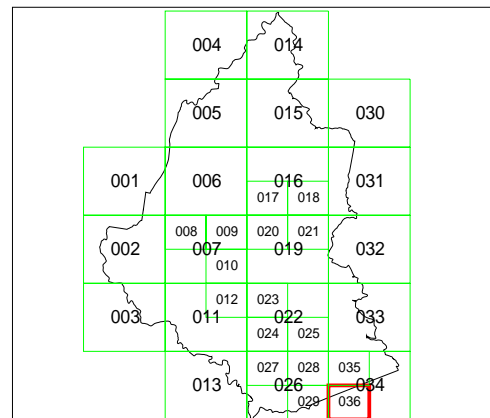
Biodiversity

 Areas of Biodiversity Significance



Cadastre

 Cadastre 03/05/10 © Land & Property Management Authority



0 50 100 Metres
Scale: 1:5000 @ A3

Projection: GDA 1994
MGA Zone 56