

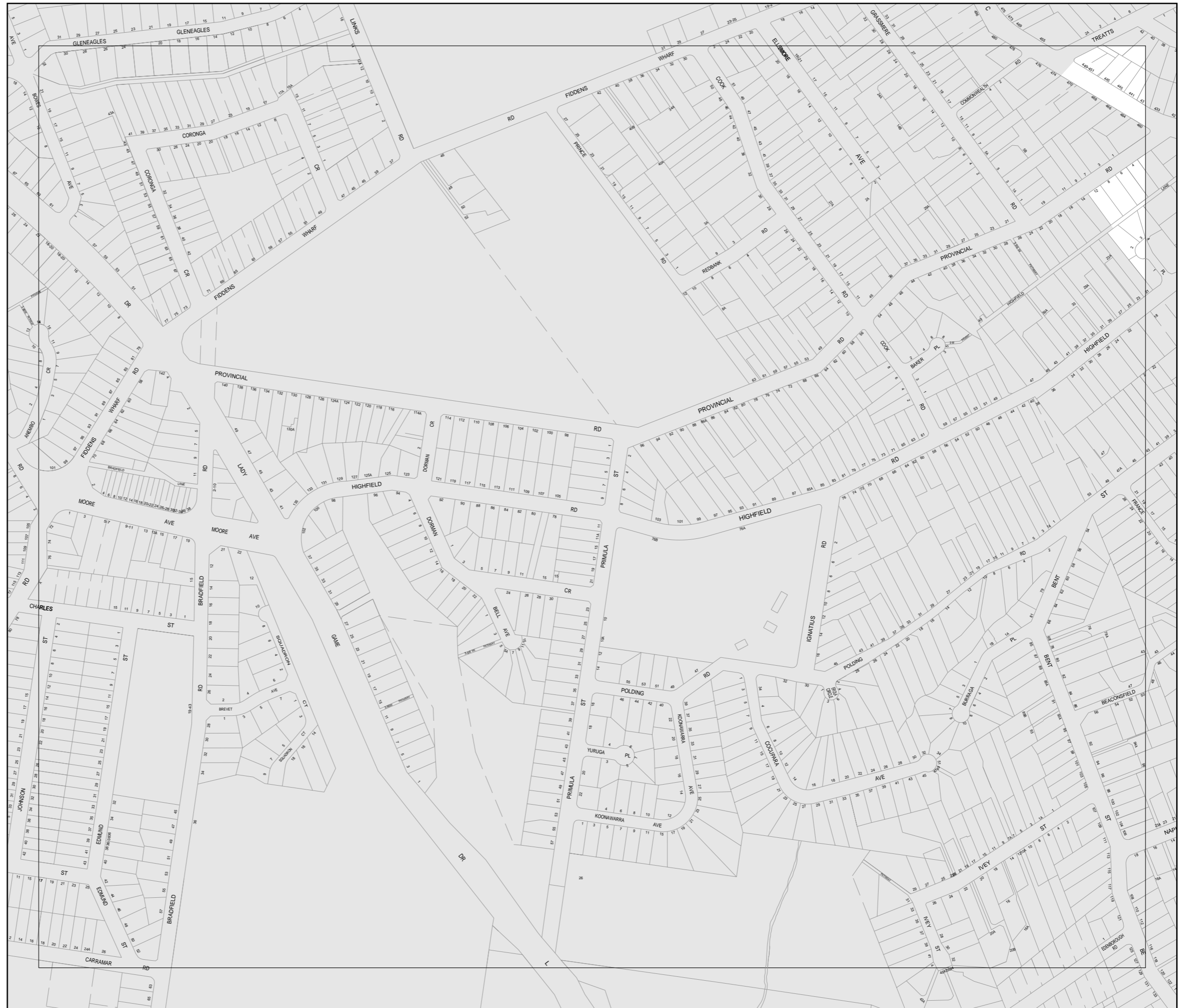


Ku-ring-gai Local Environmental Plan (Town Centres) 2010

Natural Resources Sensitivity - Riparian Lands Map - Sheet NRL_027

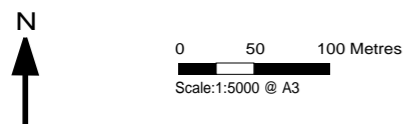
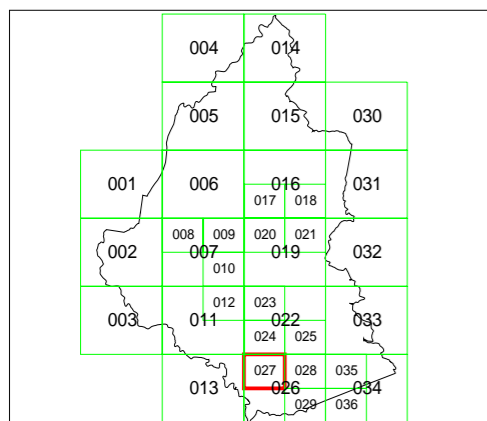
Riparian Land

- Category 2
- Category 3
- Category 3a



Cadastre

Cadastre 03/05/10 © Land & Property Management Authority



Projection: GDA 1994
MGA Zone 56

Map identification number: 4500_CEN_NRL_027_005_20100503