



Ku-ring-gai Local Environmental Plan (Local Centres) 2012


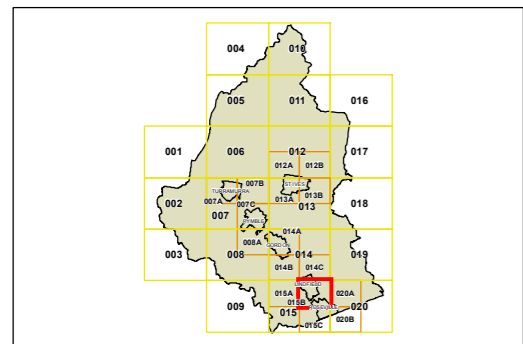
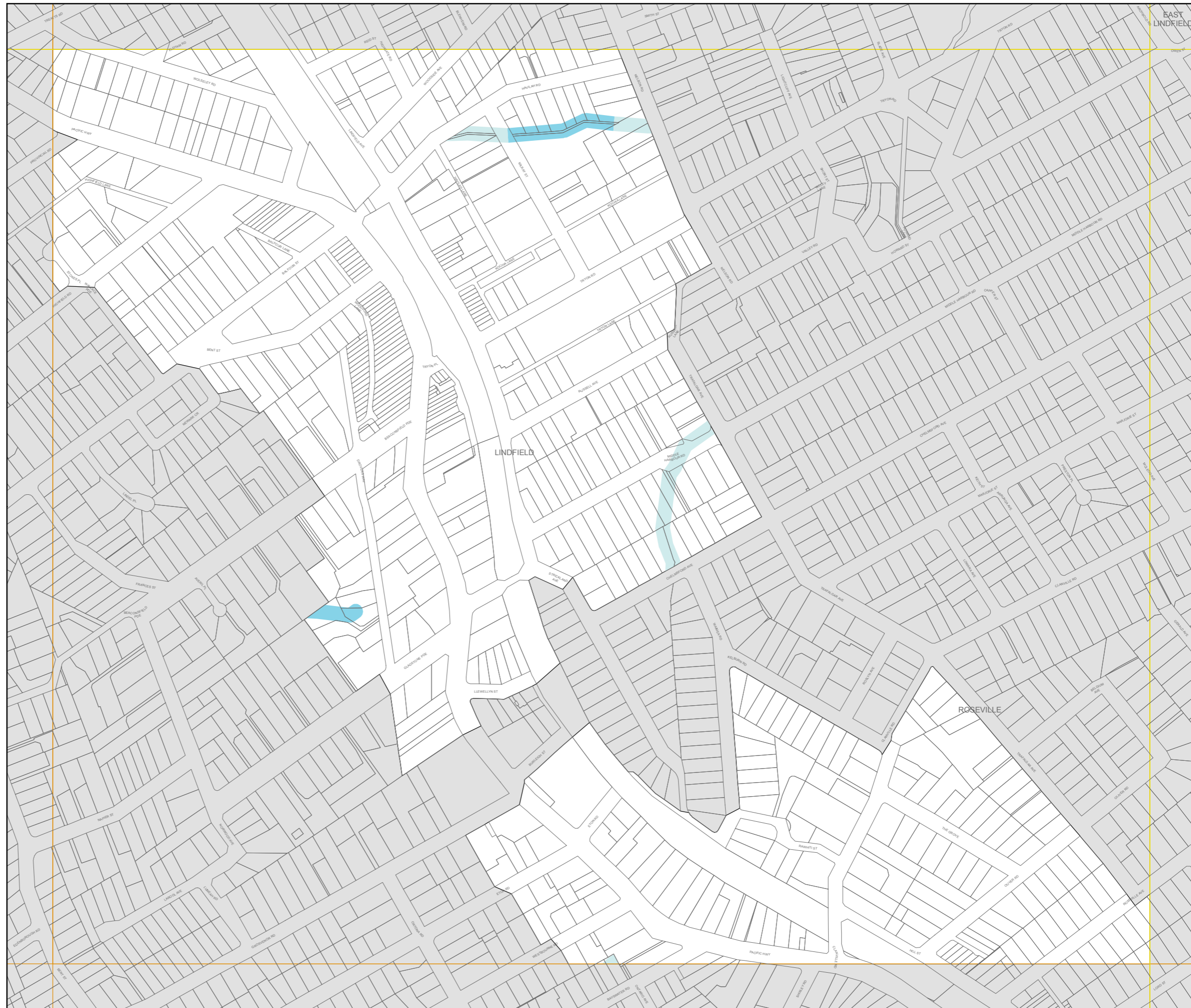
Natural Resource - Riparian Lands Map - Sheet RLW_015B

Riparian Land

- Category 2
- Category 3
- Category 3a

Cadastre

Cadastre 24/08/2012 © Land and Property Information (LPI)



Scale: 1:5,000 @ A3

Projection: GDA 1994
MGA Zone 56