





Ku-ring-gai Local Environmental Plan 2015

Additional Permitted Uses Map - Sheet APU_015

Additional Permitted Uses

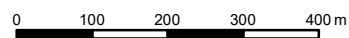
 Refer to Schedule 1

Cadastre

 Cadastre 24/08/2021 © DFSI Spatial Services



	004	010	
	005	011	016
001	006	012	017
002	007	013	018
003	008	014	019
	009	015	020



Projection: GDA 1994
MGA Zone 56

Scale: 1:10,000 @ A3

Map identification number: 4500_COM_APU_015_010_20210824