





# Ku-ring-gai Local Environmental Plan 2015

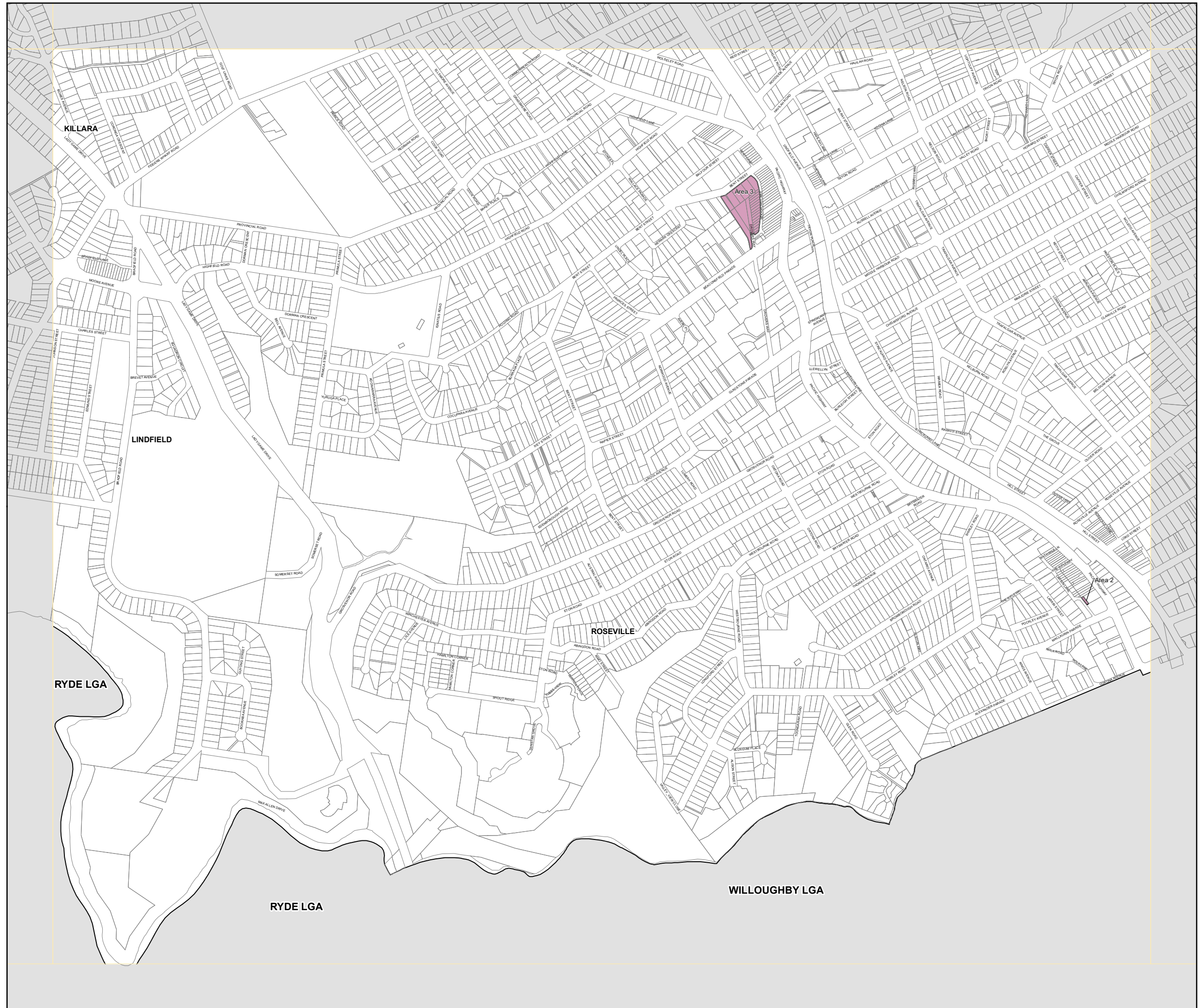
Additional Permitted Uses Map - Sheet APU\_015

## Additional Permitted Uses

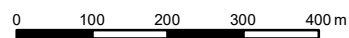
 Refer to Schedule 1

## Cadastre

 Cadastre 13/12/2021 © Spatial Services



004	010		
005	011	016	
001	006	012	017
002	007	013	018
003	008	014	019
009	015	020	



Projection: GDA 1994  
MGA Zone 56

Scale: 1:10,000 @ A3

Map identification number: 4500\_COM\_APU\_015\_010\_20211213