



Ku-ring-gai Local Environmental Plan 2014


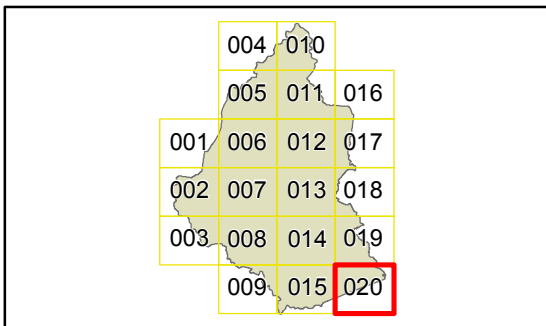
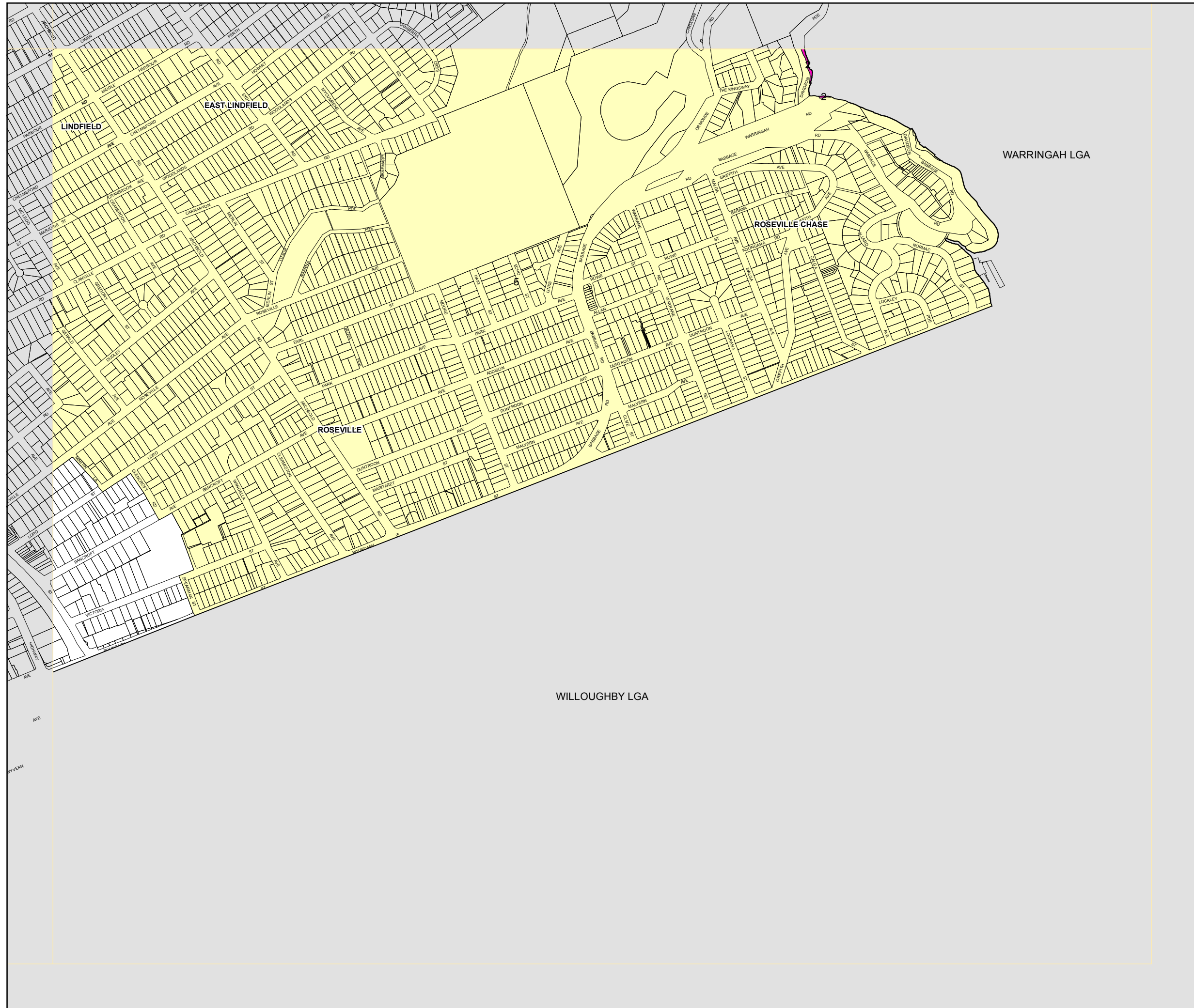
Acid Sulfate Soils Map - Sheet ASS_020

Acid Sulfate Soils

- Class 1
- Class 2
- Class 3
- Class 5

Cadastre

Cadastre 22/10/2014 © Land and Property Information (LPI)



Scale: 1:10,000 @ A3

Projection: GDA 1994
MGA Zone 56

Map identification number: 4500_COM_ASS_020_010_20150114