





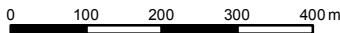
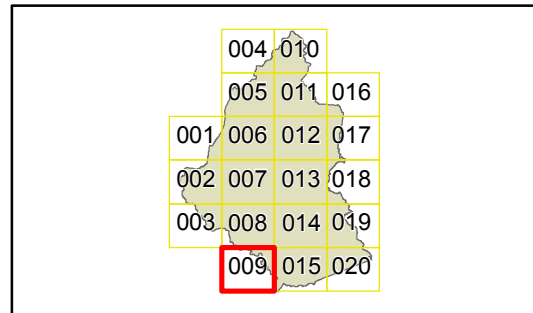
# Ku-ring-gai Local Environmental Plan 2015

Terrestrial Biodiversity Map - Sheet BIO\_009

 Biodiversity

**Cadastre**

 Cadastre 22/10/2014 © Land and Property Information (LPI)



Scale: 1:10,000 @ A3

Projection: GDA 1994  
MGA Zone 56

Map identification number: 4500\_COM\_BIO\_009\_010\_20150114

