





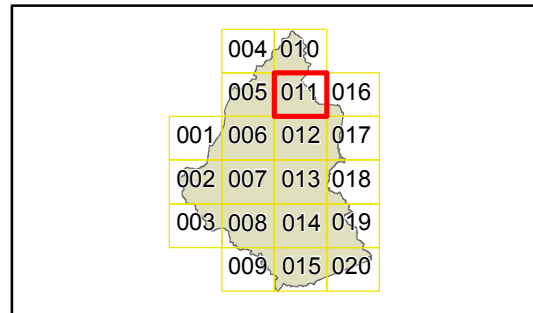
# Ku-ring-gai Local Environmental Plan 2015

Terrestrial Biodiversity Map - Sheet BIO\_011

 Biodiversity

### Cadastral

 Cadastral 22/10/2014 © Land and Property Information (LPI)



Scale: 1:10,000 @ A3

Projection: GDA 1994  
MGA Zone 56

Map identification number: 4500\_COM\_BIO\_011\_010\_20150114

