



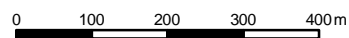
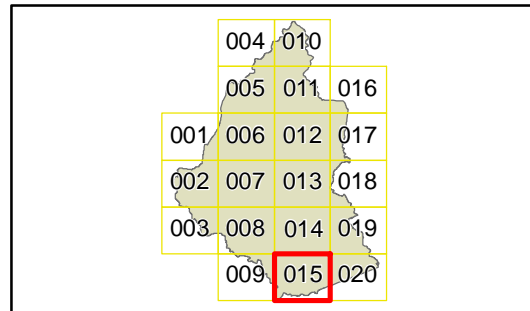
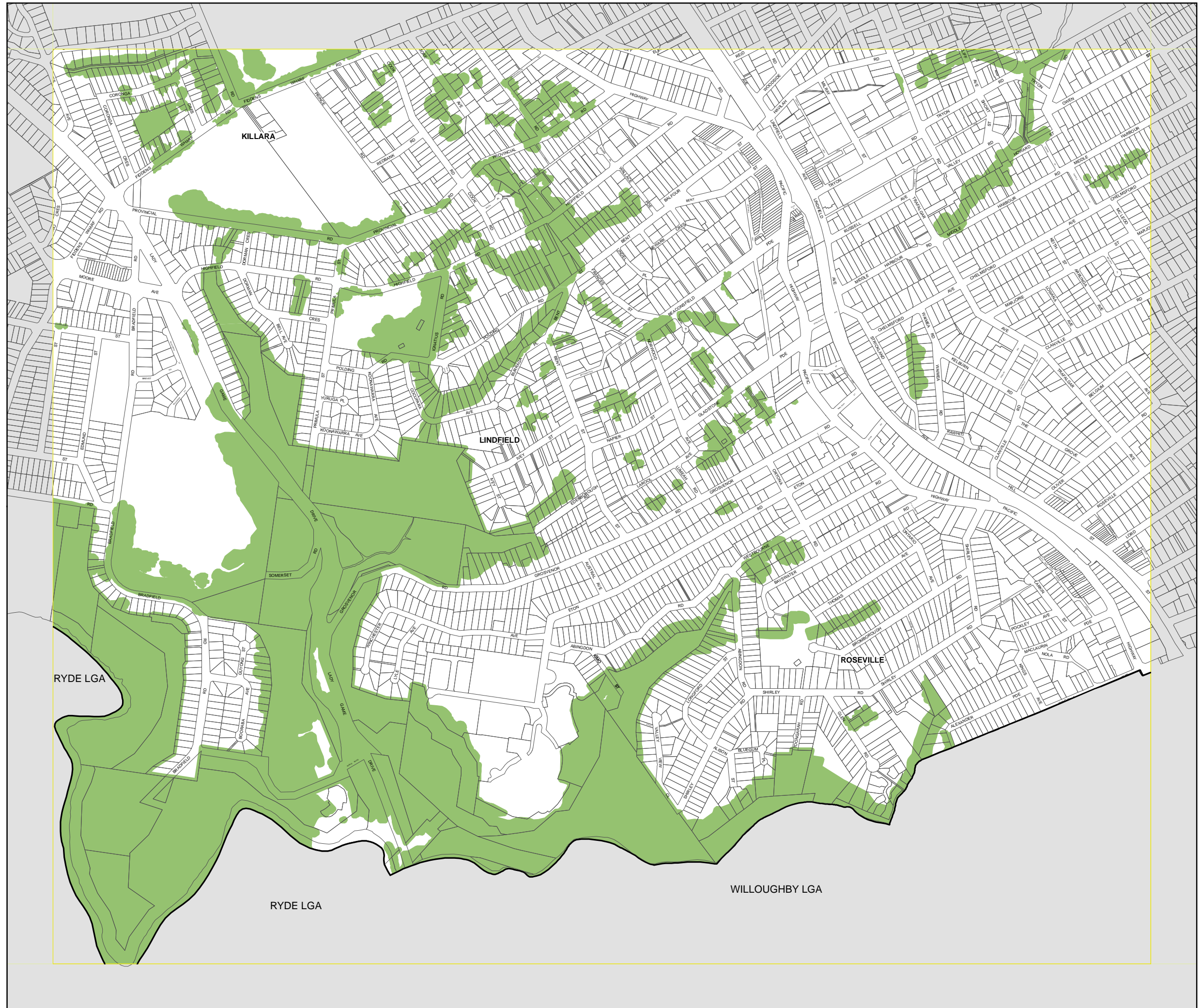
Ku-ring-gai Local Environmental Plan 2015

Terrestrial Biodiversity Map - Sheet BIO_015

Biodiversity

Cadastre

Cadastre 24/08/2017 © Land and Property Information (LPI)



Projection: GDA 1994
MGA Zone 56

Scale: 1:10,000 @ A3

Map identification number: 4500_COM_BIO_015_010_20170824