



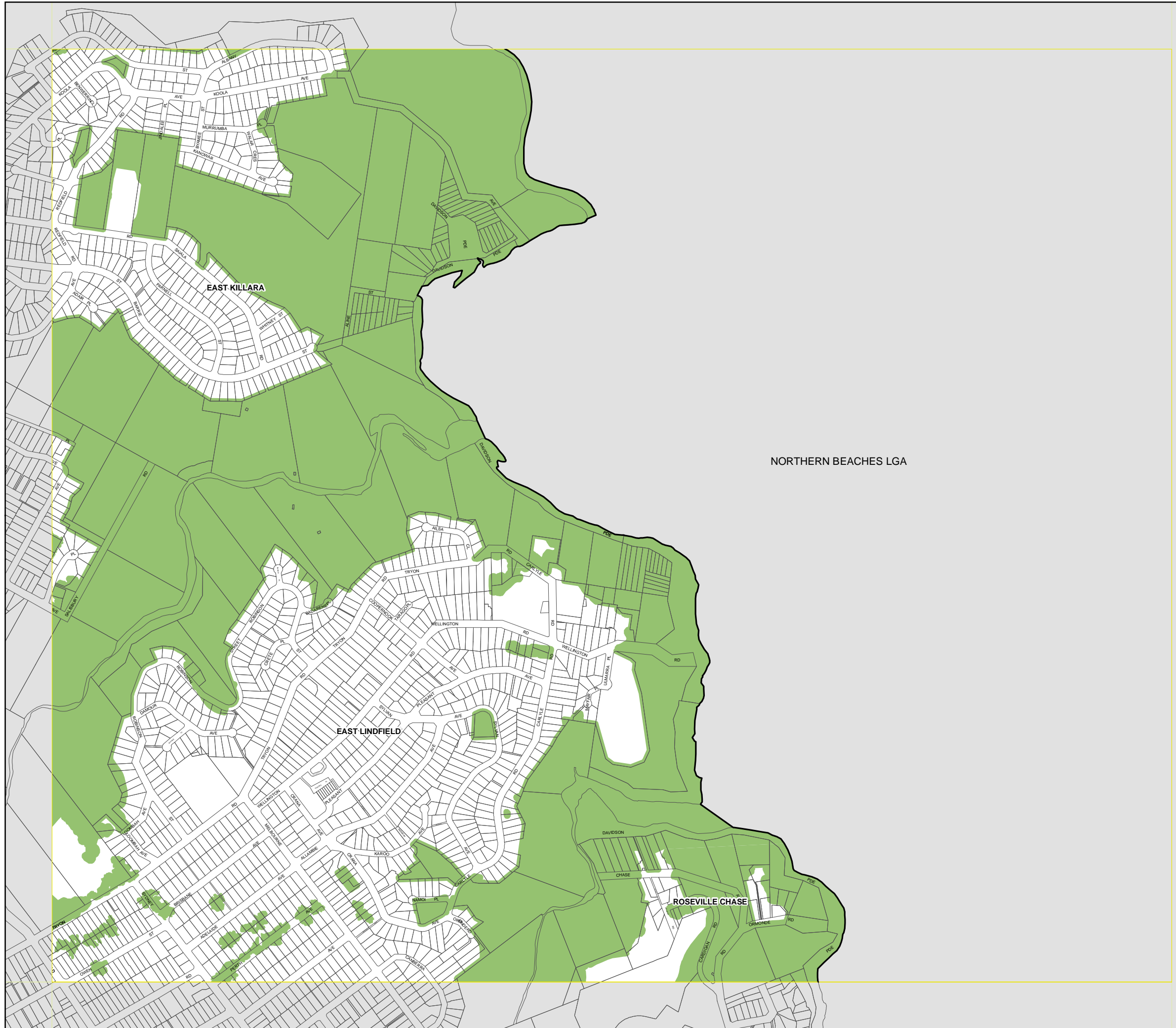
Ku-ring-gai Local Environmental Plan 2015

Terrestrial Biodiversity Map - Sheet BIO_019

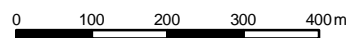
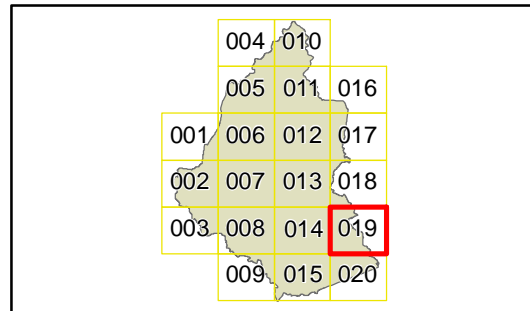
Biodiversity

Cadastre

Cadastre 24/08/2017 © Land and Property Information (LPI)



NORTHERN BEACHES LGA



Projection: GDA 1994
MGA Zone 56

Scale: 1:10,000 @ A3

Map identification number: 4500_COM_BIO_019_010_20170824