



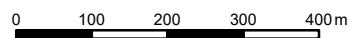
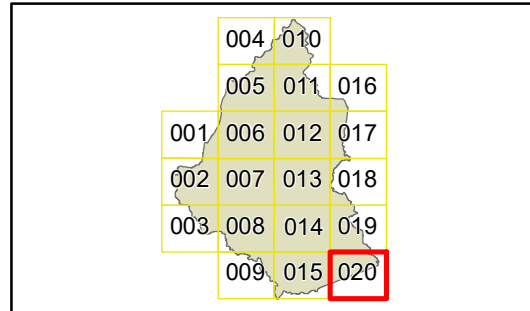
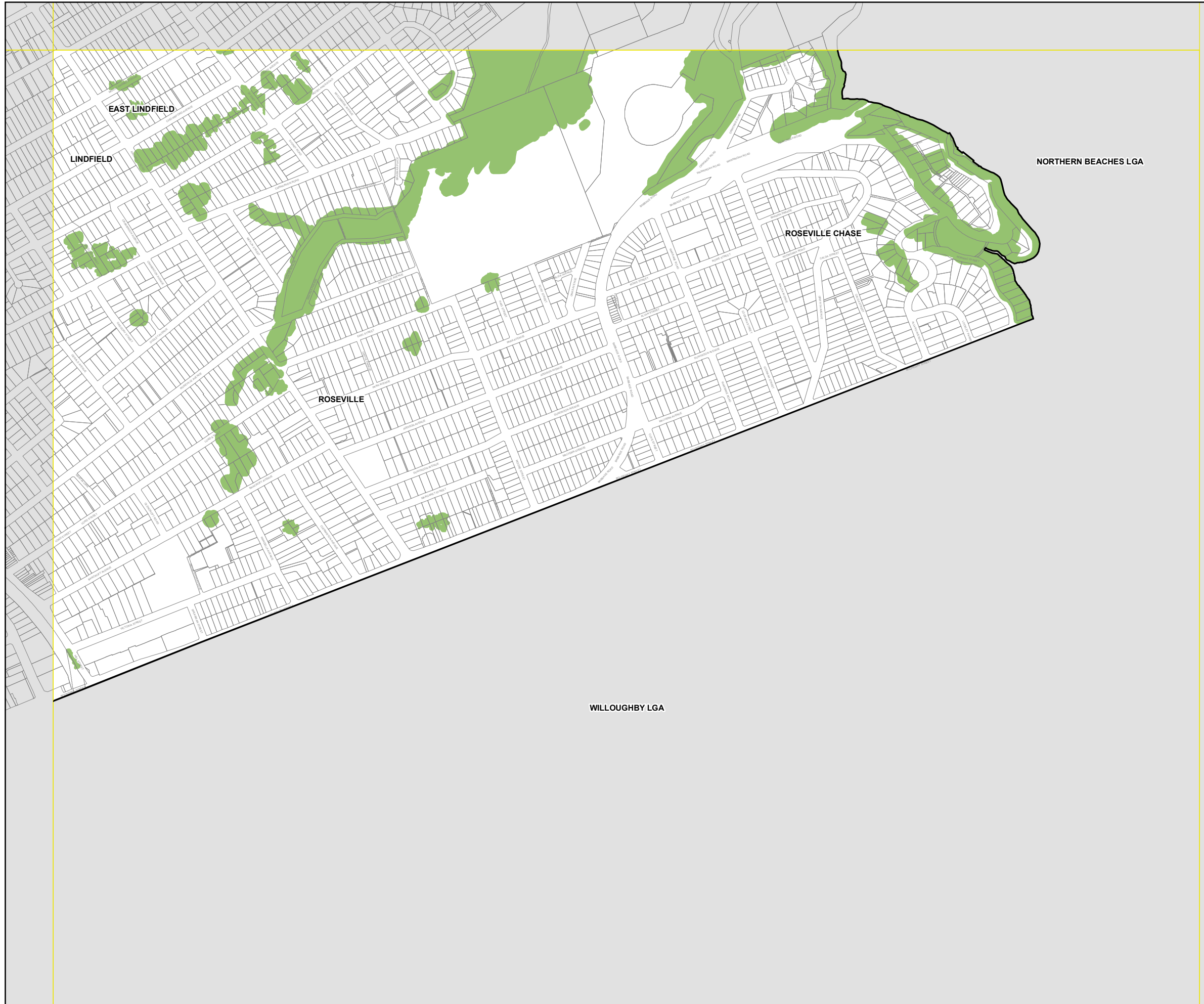
Ku-ring-gai Local Environmental Plan 2015

Terrestrial Biodiversity Map - Sheet BIO_020

Biodiversity

Cadastre

Cadastre 22/04/2021 © Spatial Services



Scale: 1:10,000 @ A3

Projection: GDA 1994
MGA Zone 56

Map Identification Number: 4500_COM_BIO_020_010_20210422