



Ku-ring-gai Local Environmental Plan 2015

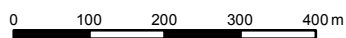
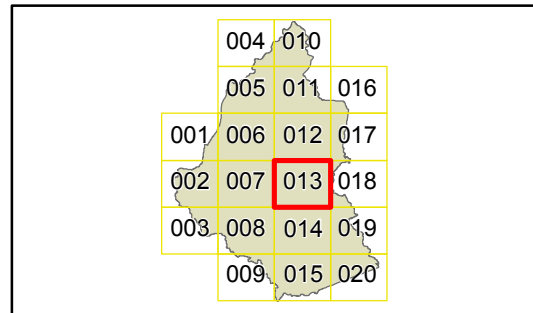
Floor Space Ratio Map - Sheet FSR_013

Maximum Floor Space Ratio (n:1)

A1	0.2
A2	0.24
A3	0.3
A4	0.37
B	0.4
D	0.5
G	0.65
I	0.75
J	0.8
K	0.85
N	1.0
Q	1.3
U	2.5
W	3.5

Cadastre

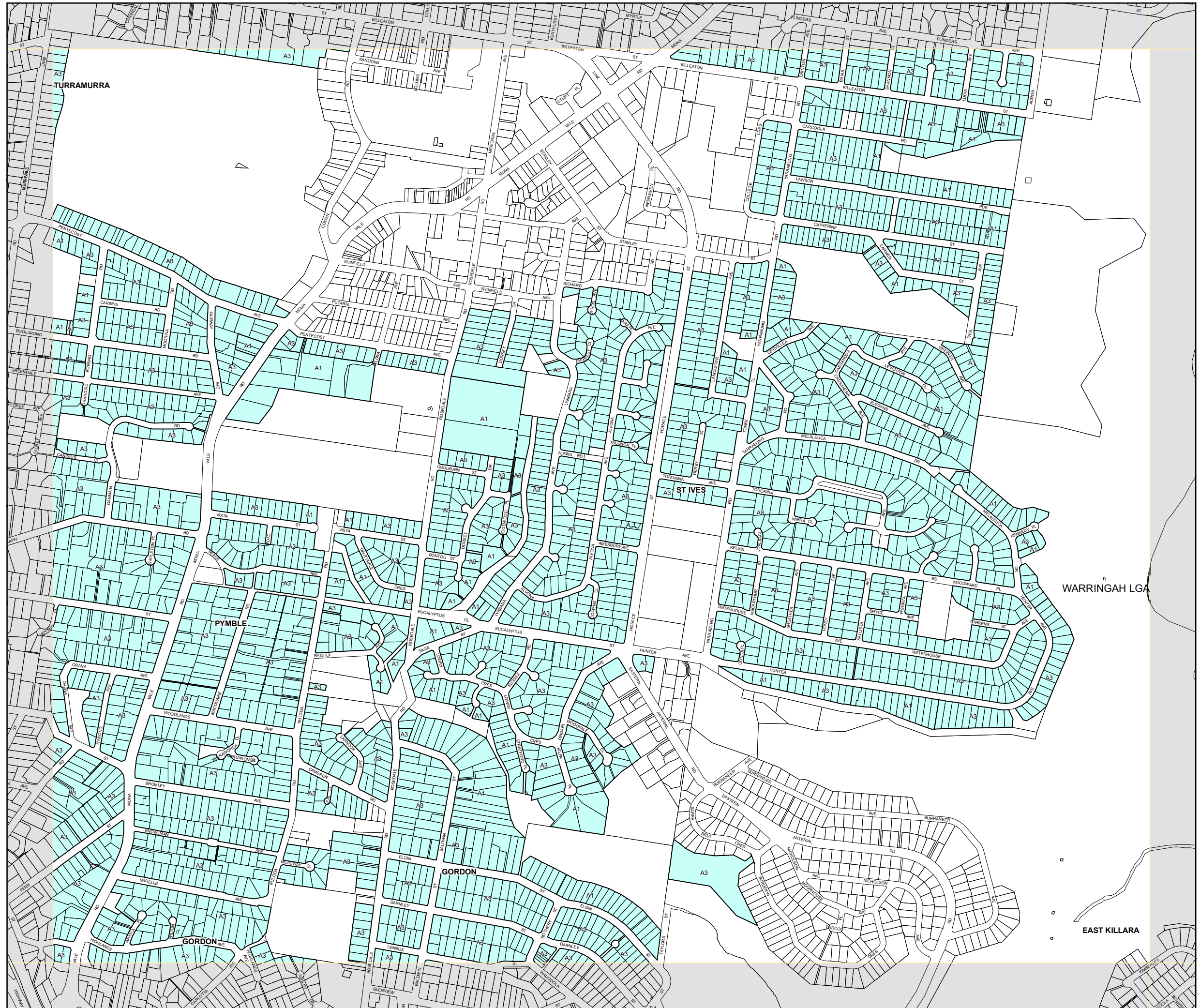
Cadastre 22/10/2014 © Land and Property Information (LPI)



Scale: 1:10,000 @ A3

Projection: GDA 1994
MGA Zone 56

Map identification number: 4500_COM_FSR_013_010_20150114



WARRINGAH LGA

EAST KILLARA