





Ku-ring-gai Local Environmental Plan 2015

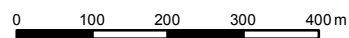
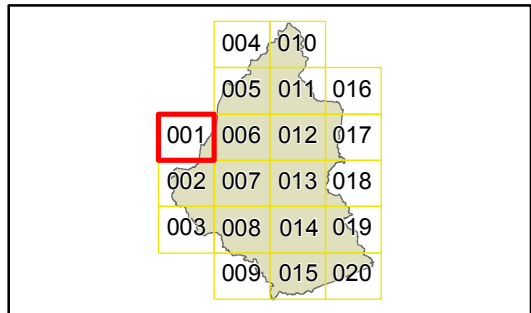
Heritage Map - Sheet HER_001

Heritage

-  Conservation Area - General
-  Item - General

Cadastral

 Cadastral 22/10/2014 © Land and Property Information (LPI)



Projection: GDA 1994
MGA Zone 56

Scale: 1:10,000 @ A3

Map identification number: 4500_COM_HER_001_010_20150114

