






Ku-ring-gai Local Environmental Plan 2015

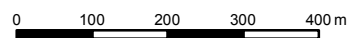
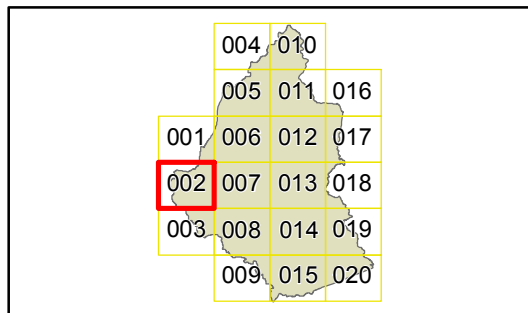
Heritage Map - Sheet HER_002

Heritage

-  Conservation Area - General
-  Item - General

Cadastral

-  Cadastre 07/10/2015 © Land and Property Information (LPI)



Projection: GDA 1994
MGA Zone 56

Scale: 1:10,000 @ A3

Map identification number: 4500_COM_HER_002_010_20151007



HORNSBY LGA

WAHROONGA

WARRAWEE

TURRAMURRA

SOUTH TURRAMURRA