





Kuring-gai Local Environmental Plan 2015


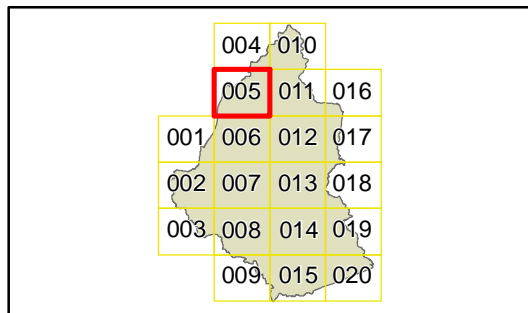
Heritage Map - Sheet HER_005

Heritage

-  Conservation Area - General
-  Item - General

Cadastral

-  Cadastral 24/08/2017© Land and Property Information (LPI)



Projection: GDA 1994
MGA Zone 56

Scale: 1:10,000 @ A3

Map identification number: 4500_COM_HER_005_010_20170824

